

Catalogue 322

Rare, Scarce and Interesting Antiquarian Books
We appreciate your interest.



50
Plate from Item #44
Fauna Boreali-Americana
by John Richardson & William Swainson

Patrick McGahern Books, Inc. (ABAC)
Patrick & Liam McGahern
Continuous 1969 - 2023
11 Murray Street (at Sussex)
Ottawa, Ontario, Canada
K1N 9M5

(613)-230-2277

books@mcgahernbooks.ca

We have 8,539 books on our website:

mcgahernbooks.ca

Prices in Canadian Funds

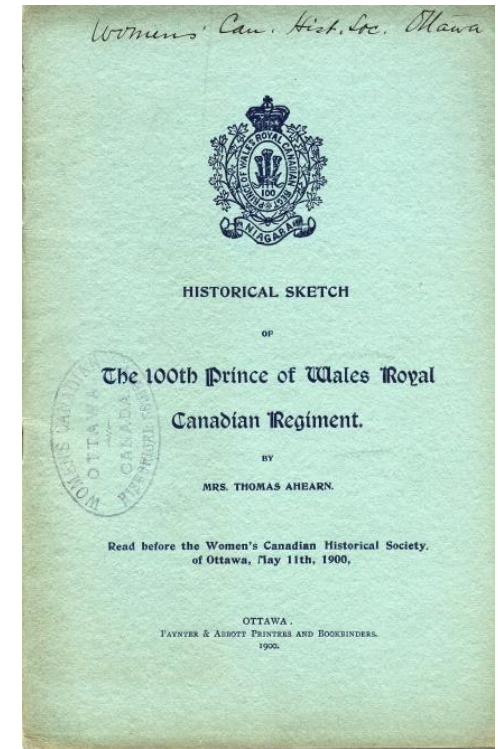
BUBO ARCTICUS.

London. Printed for John Murray, Bookseller to the Admiralty, January 1st 1822.

1. AHEARN, Mrs. Thomas

Historical Sketch of The 100th Prince of Wales Royal Canadian Regiment. Read before the Women's Canadian Historical Society of Ottawa, May 11th, 1900. Ottawa. Paynter & Abbot Printers and Booksellers. 1900. 8vo, 23cm, 16p., stiff printed light blue wrappers, faint associated library stamp on the cover, fine copy, scarce 50.00

A short but detailed study of a Canadian regiment raised in 1858 as a contribution to imperial defence. The 100th Prince of Wales Canadian Regiment served as a British Army unit in Gibraltar and Malta. Returning to Canada, the Regiment served in Montreal and Ottawa and on July 1867 took a prominent part in the celebrations of Confederation. The sketch includes a list of all officers of the 100th at formation.

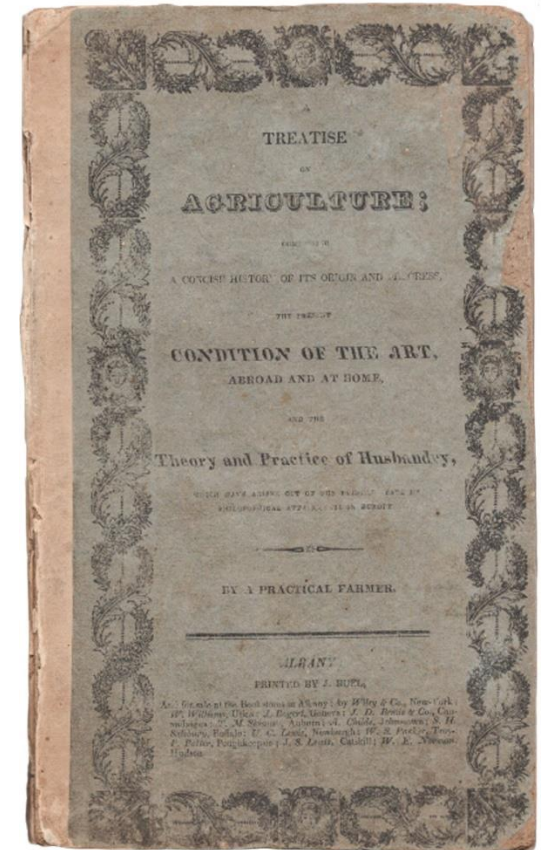


2. [ARMSTRONG, John].

A Treatise on Agriculture; Comprising A Concise History of Its Origin and Progress, and the Present Condition of the Art, Abroad and at Home, and the Theory and Practice of Husbandry. Which have arisen out of the present state of philosophical attainments in Europe. By A Practical Farmer. Albany. Printed by J. Buel. [1820]. 8vo, 22cm, 168p., in the original light blue printed paper boards, with the title reprinted in publisher's frame, quarter bound tan paper, upper hinge loose, spine paper chipped, some toning in the text throughout, some wear on the edges of the boards, a very good copy, rare 500.00

Fusonie. Heritage of American agriculture: a bibliography of pre-1860 imprints. Page 3. National Agricultural Library U.S. No other standard reference or listing located except old record on HUB.

John Armstrong (1758-1843) was a soldier in the Revolutionary War. After a Senator for New York State. His articles were initially written in newspaper columns in the Albany Agravas and later published as a book "to give it to the people in a less perishable shape". It was later published by Harper Collins, New York.



3. [ATLAS. Orillia, Ontario]. GOAD, Charles E.

[Insurance Plan of the Town of] Orillia, Ont. Population 9171. Plan Dated July 1928, Revised & Reprinted Jan. 1941. Charles E. Goad, Civil Engineer. Toronto & Montreal. Underwriter's Survey Bureau Limited. 1941. Atlas Folio. 54.5 x 31.5cm, mapped title page, and 18 double page scale maps in colour, linen-backed, some fraying to linen, small faint stain to the bottom edge of title page and first two maps, full red cloth covered boards, pressed binding, some wear to covers, very good to fine, rare

1,500.00

Goad Atlases: These massive atlases were prepared by English civil engineer, Charles E. Goad who specialized in preparing large scale fire insurance maps. Originally rented to fire insurance companies, the atlases were sold to the Underwriter's Survey Bureau Limited in the 1920's. (This copy has the Company bookplate). The plans are large-scale and with information regarding access to water, building approaches, travel routes designed for fire departments. Goad's insurance atlases were only printed for the use of fire insurance companies, hence rarely come up for sale to the public.




4. BROADSIDE. WAR of 1812.

The Unveiling and Dedication Ceremonies of the Chippawa Battlefield Monument will take place on Saturday Afternoon, October 13th, 1923 at 2 O'Clock on the Battlefield. Under the auspices of the Lundy's Lane Historical Society, in co-operation with the Imperial Daughters of the Empire of Chippawa and Niagara Falls, the Queen Victoria Park Commission and the citizens of Niagara Falls and Chippawa - at the request of the Historic Sites and Monuments Board of Canada, Ottawa. Addresses will be delivered by Brig.-Gen E.A. Cruikshank, L.L.D., Ottawa; et al. All patriotic citizens are cordially invited to attend this interesting historical ceremony. Lundy's Lane Historical Society. Niagara Falls. The Society. 1923. Single sheet 4to. 28 x 22 cm, printed, faint creasing, fine condition.

50.00

The Battle of Chippawa between the British and American armies was fought in July 1814 in the waning period of the War. An American victory but not followed up and several weeks later the reinforced British Army with Canadian militia defeated the Americans at the Battle of Lundy's Lane.



THE UNVEILING AND DEDICATION CEREMONIES of the CHIPPAWA BATTLEFIELD MONUMENT

will take place on
Saturday Afternoon, October 13th, 1923
AT 2 O'CLOCK, ON THE BATTLEFIELD

Under the auspices of the Lundy's Lane Historical Society, in co-operation with the Imperial Order of the Daughters of the Empire of Chippawa and Niagara Falls, the Queen Victoria Park Commission and the citizens of Niagara Falls and Chippawa—at the request of the Historic Sites and Monuments Board of Canada, Ottawa.

ADDRESSES WILL BE DELIVERED BY
BRIG.-GEN. E. A. CRUICKSHANK, L.L.D., Ottawa; W. M. GERMAN, Esq., M.P., Welland; W. G. WILSON, Esq., M.P.P., Ridgeway; J. B. HARKIN, Esq., Commissioner of National Parks, Ottawa; LOUIS BLAKE DUFF, Esq., Welland; THE QUEEN VICTORIA NIAGARA FALLS PARK REPRESENTATIVES; J. W. MARSHALL, Esq., Inspector of Schools, Welland; and others.

Rev. R. H. Brett, Trinity Church, Chippawa, and Rev. Canon Gordon, Christ Church, Niagara Falls, will conduct the Dedicatory Services

The Imperial Order of the Daughters of the Empire will also take an important part in the ceremonies, and High School and Public School students will carry out impressive ceremonies in honor of the British Regiments that fought in the battle, and prominent military and municipal representatives have been invited.

The Chippawa Band will be in attendance

All patriotic citizens are cordially invited to attend this interesting historical ceremony

LUNDY'S LANE HISTORICAL SOCIETY
J. C. MORDEN, Sec.-Treas. R. W. GEARY, President

5. [BROADSIDE. Emigration. Farm Labor.]

NOTICE. (line, double over single) About TWENTY YOUNG ABLE BODIED FARM LABORING SERVANTS, newly married, (or with not exceeding one child each) are required to go to NORTH AMERICA, in the month of May, next. To be engaged for a Term of 5 Years, and allowed £17 per Annum Wages, with Board and Lodging for themselves and families, free of Cost. If the Parties be desirous of returning to England at the Expiration of their Engagements, a free Passage will be provided for them, but if they may wish to remain in North America, and that their conduct has given satisfaction to their Employers, A GRANT OF LAND, free of Cost, will be made to them.

Any Persons who may be desirous of accepting the proposed Terms, are requested to attend at MR. Wm. SKELTON'S Office, Sutton Bridge, on Monday, 22nd Instant, between the Hours of 10 and 12 in the Forenoon; and in the meantime they may apply to him for further Particulars. SUTTON BRIDGE, LONG SUTTON, 10th February, 1836.

London. H.K. Causton, Printer, Birchin-Lane. [1836]. 22x 28cm, (8.3/4"x 11"), fine condition, rare

1,500.00

No locations on Aurora or WorldCat. Not on HUB or ABPC. TPL on line catalogue indicating the author to be William Skelton. No other locations or listing located.

NOTICE.

About TWENTY YOUNG ABLE BODIED FARM LABORING SERVANTS, newly married, (or with not exceeding one child each) are required to go to NORTH AMERICA, in the month of May, next. To be engaged for a Term of 5 Years, and allowed £17 per Annum Wages, with Board and Lodging for themselves and families, free of Cost. If the Parties be desirous of returning to England at the Expiration of their Engagements, a free Passage will be provided for them, but if they may wish to remain in North America, and that their conduct has given satisfaction to their Employers, A GRANT OF LAND, free of Cost, will be made to them.

Any Persons who may be desirous of accepting the proposed Terms, are requested to attend at MR. Wm. SKELTON'S Office, SUTTON BRIDGE, on Monday, 22nd Instant, between the Hours of 10 and 12 in the Forenoon; and in the meantime they may apply to him for further Particulars.

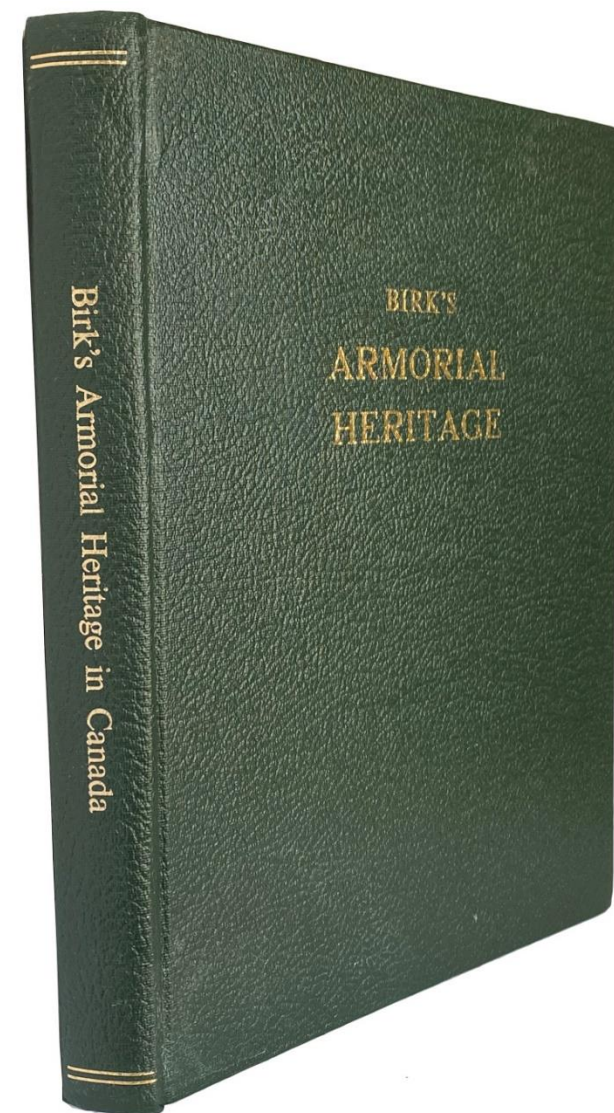
SUTTON BRIDGE, LONG SUTTON,
10th, February, 1836.

H. K. CAUSTON, PRINTER, BIRCHIN-LANE, LONDON.

6. BIRK, Hans Dietrich. (Compiler, Author & Artist).

Armorial Heritage in Canada of Continental European Families. Toronto. Armorial Heritage Foundation; Limited Private Edition. 1984. 4to., 28cm, xiii,235p., limited edition of 400 numbered copies, this being #309, numerous armorial family crests illustrations including 32 plates of crests in colour, bibliography, index, inserted loose errata sheet, bound in full green fabrikoid, gilt spine titles, internal library stamps, otherwise very good copy


350.00



7. CHEVALIER, Michel

Lettres sur l'Amerique du Nord. Paris. Librairie de Charles Gosselin. **1836**. 8vo, 20cm, in 2 volumes. First edition. xv,[1],470,[2](Errata) & 527,[1](Errata)pp., complete with half-titles and one folding map outlined in colour, title vignettes, contemporary marbled boards simulating tree calf, (known as boxed cloth) red leather labels, bookplates, paper labels removed on the foot of the spines, front board corner bumped, a near fine sound copy ~~900.00~~ 450.00

Howes C-367. Sabin 12585. Monaghan 422. Michel Chevalier (1806-1879) was a French political economist who, in his early years, became a convert to Saint-Simonism, a doctrine of socialism which was based on the precepts of Claude Henri de Rouvroy Saint-Simon (1760-1825) and which became for a time a near-religion among its followers. Chevalier was arrested in 1832 when his editorship of the *Globe*, the organ of the Saint-Simonians, caused him to be charged with outraging public morality. Through the intervention of Thiers he was given a short sentence and then sent by Thiers on a mission to the United States to "study the railroads". He arrived in 1833, and remained until October 1835. Chevalier successfully completed his objectives and ended up feeling very comfortable in America. He tried to promote relations between France and the United States whenever he could. At first, he addressed his letters on North America to the *Journal des Debats* which won him a reputation as a writer. "These letters were republished and form about a third of the text of *Les Lettres sur L'Amérique...* Among his contemporaries he enjoyed a reputation equal to that of his two distinguished contemporaries, de Tocqueville and Gustave de Beaumont. He remains one of the most important French commentators on the United States." (Monaghan)



Account of the French Settlements in the Caribbean and in Guiana. 1671

8. [CLODORE, Jean de].

Relation De Ce Qui S'est Passe, Dans Les Isles & Terre-ferme De L'amérique, Pendant La Dernière Guerre Avec L'angleterre, & Depuis En Execution du Traitté (Sic) De Breda, Avec Un Journal du Dernier Voyage du Sr De La Barre En La Terre-ferme, & Isle De Cayenne, Accompagné D'une Exacte Description du Pays, Moeurs & Naturel Des Habitans. Le Tout Recueilly Des Memoires Des Principaux Officiers Qui Ont Commandé En Ces Pays. Par l.c.s.d.v. OÙ Est Joint Le Journal D'un Nouveau Voyage Fait En Guynée, L'année Présente, Qui Contient Le Traité De Commerce, & Alliance, Fait Avec Le Roy D'ardres, Avec L'envoy D'un Ambassadeur De Ce Prince En France.

Paris. chez Gervais Clouzier. **1671**. 12mo, 15.5cm, The First Edition, in 2 volumes, [xliv],386 & [vi],494pp., in contemporary full calf rebaked with original spines relayed, original raised bands and labels, spine gilt faded, stamping clear, lacks 1 sig. (i6) of prelims. (Index to vol. I); overall a tight and secure copy 3,300.00

Sabin 13768 (calling for pp. 495-558 in vol. II); JCB III, pp. 214-215: "The copy described by Sabin as having 558 pages [in vol. II] is the Boston Athenaeum copy. The Library of Congress copy has the same number of pages as that entered above"; JFBell II, p. 68. Winsor, vol. VIII, p. 277 refers to "one that apparently belongs to Clodoré's Relation (1671)



The author was the governor of Martinique up until the Treaty of Breda in 1667. This is an account of the French settlements in the Caribbean and in Guiana, and of the rivalry with the English there. The Sieur Lefebvre de la Barre had formed a new company for the settlement of Guiana in 1663; Colbert had approved the project and the advance party sailed in 1664 in two ships. War between France and England

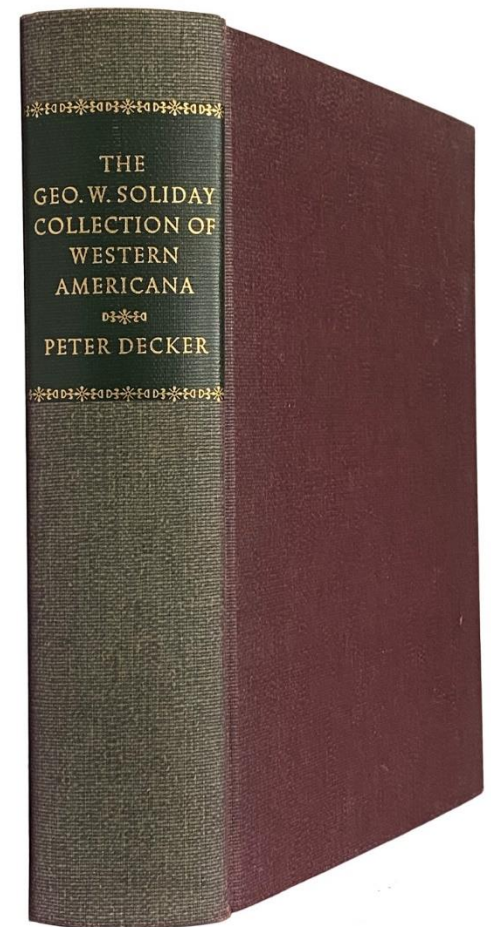


ensued, and the French fleet under la Barre was defeated near Martinique in 1667. The Treaty concluded at Breda in that year did not maintain the peace for long, and the area bounced between England, France and the Netherlands for some years thereafter. The identity of the author, based on the initials of the author, I.C.S.D.V., is assumed by Barbier to be J[ean de] C[lodoré], S[ecretaire] d[e] V[aisseau], and has been generally accepted as same. This copy is a duplicate from the Bibliotheca Lindesiana, with the small engraved armorial bookplate of the Scottish noble family of Lindsay, Earls of Crawford and Balcarres; there is a small, round duplicata stamp on verso of free endpapers.

9. DECKER, Peter, (Compiled with notes by)



A Descriptive Check List, together with a Short Title Index, describing almost 7500 items of Western Americana. Comprising Books, Maps and Pamphlets of the Important Library (in Four Parts) formed by George W. Holiday, Seattle, Wash. New York. Antiquarian Press Ltd. 1960. sm4to. 24cm, #229 of a limited edition of 550 copies, frontis, (iv),169 & 165 & 117 & 128,103pp., index, maroon cloth, spine sunned, gilt spine title on black label which is fine 45.00

A reprint, with corrections, of the first edition of 1940-1945. A catalogue of books relating to the Northwestern region of the United States and Canada. A valuable reference for booksellers, librarians and collectors.



10. De SMET, P[ierre]-J.

Missions De L'Oregon et Voyages aux Montagnes-Rocheuses, aux sources de la Columbie, de l'Athabasca et du Sascatshawin; en 1845-46. Gand. (Ghent). Imprimeur & Litho. de V. Vander Schelden, Editeur. [1848]. 12mo. 19cm, 3rd edition, ix,389p. with 16 lithographed view plates (inc. litho title page) and 3 folding maps, in contemporary quarter sheep, gilt spine titles, pebbled cloth boards, wear on the board edges, marbled endpapers, upper hinge shaken, internally fine, binding very good to fine 450.00



Peel (3)-237. Lande 1452. Wagner-Camp 141:2. Sabin 82265. Smith 9548. Cf. T.P.L. 7942. Howes D-286. It is superior to and contains more material than the English version, 'Oregon Missions'; the illustrations are different and the three maps are entirely new". (Lande). cf. Peel 116. 'Oregon Missions...' NY. 1847. under Smet, Pierre Jean de.

This Catholic missionary visited what is now Alberta. Another edition with new material, plates, and maps was published in French by Schelden in Ghent in 1848. (This edition is in Rutherford). Still another edition was published in Paris by Poussielgue-rusand in the same year.



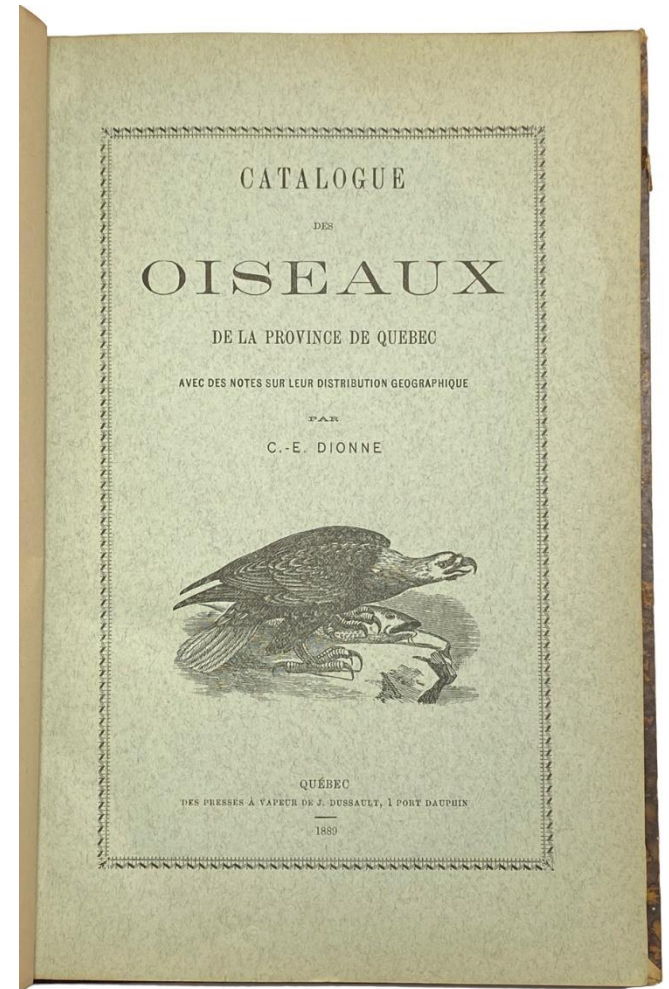
"All plates copied from the original drawings of Father Point, S.J.". TPL. 11.



11. DIONNE, C.E.

Catalogue des Oiseaux de la Province de Quebec. Avec des notes sur leur distribution géographique. Quebec. Des Presses a Vapeur J. Dussault. **1889**. 8vo. 22cm, 119p., title-page & cover vignette, index, in quarter maroon sheep and marbled boards, gilt spine titles, original wrapper bound-in, upper hinge weak, small chip from the top of the spine, the text is toned, printed on fragile paper not many copies could have survived, good to very good thus 100.00


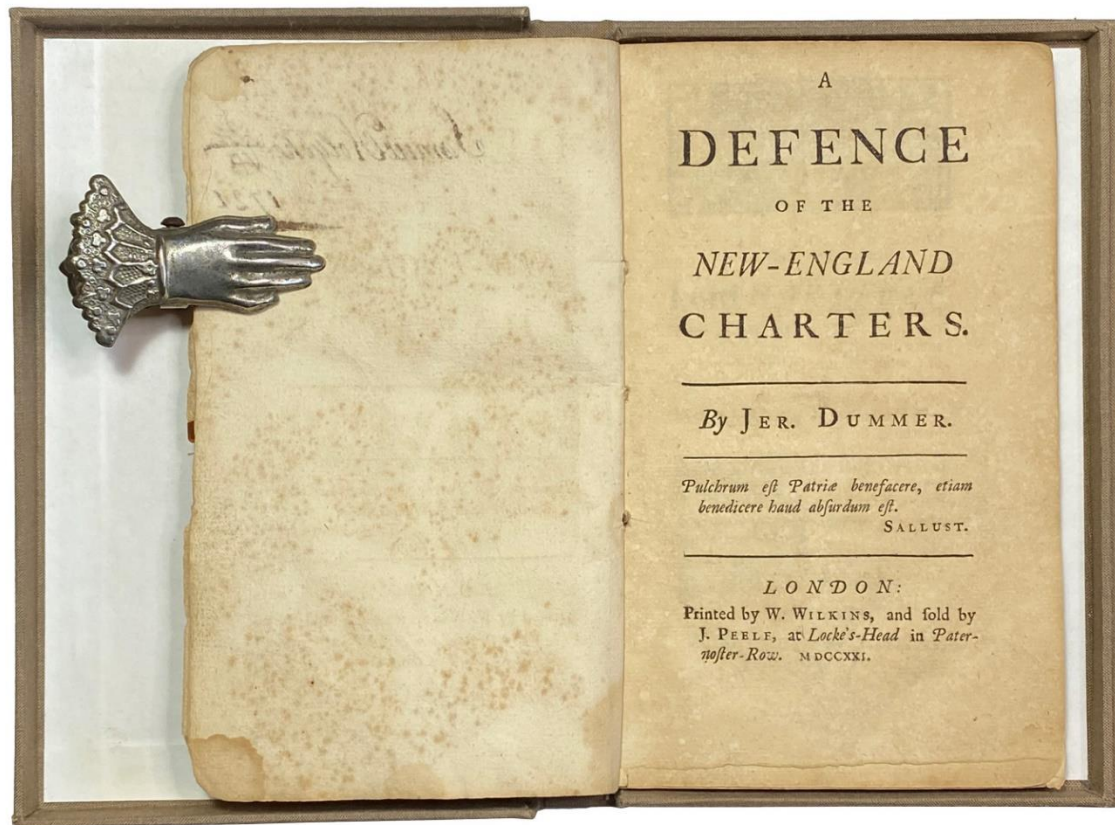
Un catalogue (avec notes) de 273 oiseaux vus dans la province de Québec dans les années 1880. Naturaliste québécois, Charles Eusebe Dionne (1846-1925) fut directeur du Musée zoologique de l'Université Laval, Québec et auteur de "Les Oiseaux du Canada (Québec 1883).~ A catalogue (with notes) of 273 birds seen in the province of Quebec in the 1880's. Quebec naturalist, Charles Eusebe Dionne (1846-1925) was Director of the Zoological Museum of Laval University, Quebec and author of "Les Oiseaux du Canada (Quebec 1883).




The Rare First Edition, London. 1721

12. DUMMER, Jer[emiah].

A Defence of the New-England Charters. London. Printed by W. Wilkins, and sold by.. 1721. 8vo, 20cm, The First Edition, [vi],80p., in contemporary marbled wrappers, rebacked in quarter grey paper, with the Signature of Samuel Holyoke, dated 1721, on front free endpaper, the print is clear, no toning, very good 6,500.00




Sabin 21197. Howes D-554. "Notable contribution to colonial political thought, voicing the theory that, by reason of their contractual nature, these charters could not now, after the colonists had fulfilled their obligation by redeeming the wilderness, be abrogated and government be restored to the Crown." Born in Boston and educated at Harvard, Dummer decided to enter business; unable to find employment in Boston, he went to England where he remained for the rest of his life. He went into law, made prominent friends, and became colonial agent for Connecticut. It was he who was instrumental in helping to form Yale University by encouraging a former British governor in India, Mr. Yale, to bestow some of his estate, including many books, upon the new college, which now bears his name. Dummer wrote this Defence in 1715, when an attack was being made in Parliament on the colonial charters. This is the first edition; it was subsequently reprinted in 1745 and 1765.



13. [DWIGHT, Theodore].

Things As They Are: or, Notes of a Traveller through some of the Middle and Northern States. New York. Harper & Brothers. **1834**. 12mo., 19.2cm, viii,9-252p., with 6 engraved illustrations, (on 5 plates, frontis double), in the original salmon colour cloth, printed paper label, spine dust worn, scaring on the front paste down endpaper (label removed), some occasional light foxing over all a very good sound copy 200.00

Howes D-609. cf. T.P.L. 4893 & Lande 1748, Waterston p58. "This opinionated traveller was an expert in travel books. Here in a single chapter on Canada he firmly displays his biases: the Quebec habitants have "the aspect of foreigners" denoting "a want of education, which is the real cause of the backward condition of society in Canada. They are all Papists." He admires the magnificent view of Quebec, but finds the Montreal church of Notre Dame "extravagant... gaudy with hideous pictures, fooleries, puerilities... the largest specimen of barbarous architecture in North America, (saving Mexico)." A later edition was titled Travels in America (Glasgow: Griffin, 1848). - Waterston.



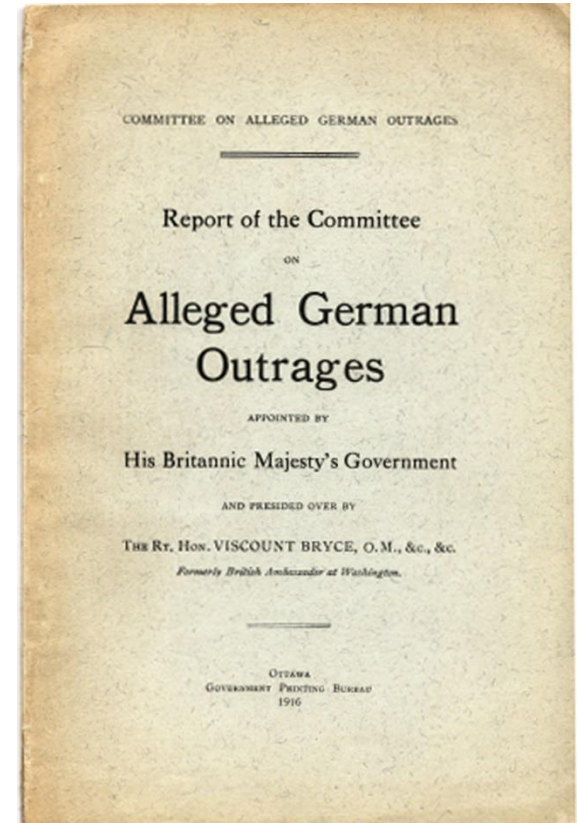
14. GREAT BRITAIN. Committee on Alleged German Outrages.

Report of the Committee on Alleged German Outrages Appointed by His Britannic Majesty's Government and Presided over by The Rt. Hon. Viscount Bryce, O.M., &c., &c. Formerly British Ambassador at Washington. Ottawa. Government Printing Bureau. 1916. tall8vo., 62p., with 2 maps (one folding), original printed grey wraps, near fine

150.00

Includes an announcement sheet loosely inserted, from the Department of the Secretary of State of Canada, dated 17th May, 1916, encouraging wide distribution of the pamphlet " so that the causes for the determined prosecution of the War by the Allies may be well understood."

Committee on Alleged German Outrages. " a Committee to consider and advise on the evidence collected on behalf of His Majesty's Government as to outrages alleged to have been committed by German troops during the present War, cases of alleged maltreatment of civilians in the invaded territories, and breaches of laws and established usages of war. The atrocities referred to took place during the German occupation of Belgium in 1914. The Committee found that "Murder, lust and pillage prevailed over many parts of Belgium on a scale unparalleled in any war between civilized nations during the last three centuries."

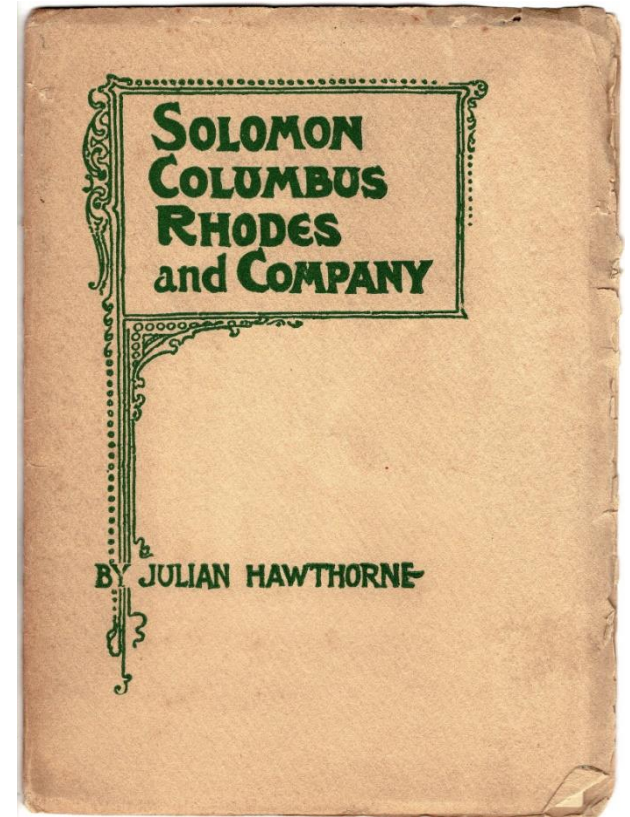


Nathaniel Hawthorne Son's Promotion Material for a Bogus Mining Company in Canada.

16. HAWTHORNE, Julian

Solomon Columbus Rhodes and Company. (cover title). Np. Np. Nd. [1908]. 12mo., 18cm., 30p., half title and frontis portrait of the author, beige wraps with titles and borders printed in green on the upper cover, untrimmed, wrapper split on the top third of the spine, stapled rusted, cover slightly dust worn, but very good to fine, rare 350.00

Julian Hawthorne (1846 - 1934) was the son of novelist Nathaniel Hawthorne and an author and journalist in his own right, writing numerous poems, novels, travel guides, and reporting on the Spanish-American War for the New York Journal. In 1908, Julian was convinced by his former Harvard classmate William J. Morton to write promotional material for allegedly newly-founded mining companies in Canada. He managed to sell half a million shares of stock of a fictitious mine, was tried and convicted of mail fraud in 1913, and spent a year of prison at the Atlanta Federal Penitentiary. His current pamphlet, advertising the Solomon Columbus Rhodes and Company and lecturing on the importance of becoming rich, of taking risks, of ignoring the nay-sayers, and so on, was part of his dubious venture that would land him in federal prison four years later.




A Scarce Variant Publishers Binding

17. HEAD, Sir Francis B.

The Emigrant. London. John Murray, **1846**. 12mo., 19.5cm, Second Edition. 339,16p., publisher's catalogue, with titles printed in red, dated November, 1846; in the publisher's white illustrated paper over boards, emerald green endpapers, spine titles and illustrations on both boards stamped in black, original like glazing on the binding, some wear on the edges, stamping slightly faded, overall a very good copy, sound, internally fine, rare variant in original boards

450.00

Binding ticket on the rear endpaper. "Bound by Remnant & Edmonds, London".



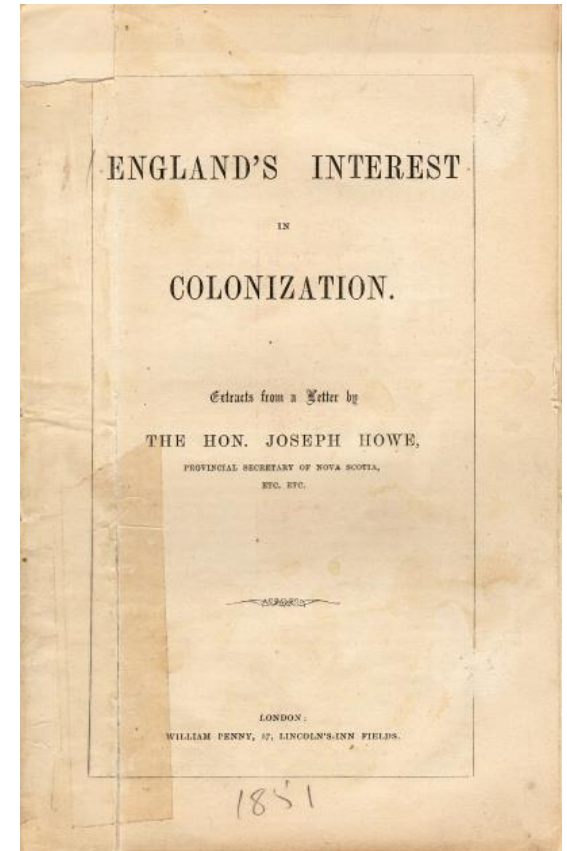
T.P.L. 2076. Head was Lt. Governor of Upper Canada in 1836-37. "The Governor of Upper Canada recounts his travels of 1836, explaining his resistance to rebellious "threats to our Institutions." Lively writing, from an witty author. From his visits to Bytown, Niagara, Glengarry, Kingston and Manitoulin Island, Head brought back vignettes: midwinter darkness; soldiers mustering; Indians working as hunters, guides, canoeists; settlers ice-hunting; spring havoc on the roads. He justifies the pomp of monarchism, and disavows the murderous William Lyon McKenzie. Although the travel element in this book is outweighed by recounting of Canadian history and apologia for his own actions during the Rebellion, a varied and eccentric picture of Upper Canada emerges.

18. HOWE, Joseph

England's Interest in Colonization. (cover title). Extracts from a Letter by The Hon. Joseph Howe, Provincial Secretary of Nova Scotia, to the Right Hon. The Secretary of State for the Colonies, on the 16th of Jan. 1851. London. William Penny. [1851]. 8vo. 21cm, 12p., original self printed wrappers, crack and chipped on the cover expertly repaired, strung stitched, good to very good, rare 50.00

T.P.L 5503. Casey I-2255, Not in Lande, Gagnon or Sabin. No listing or auction records located.

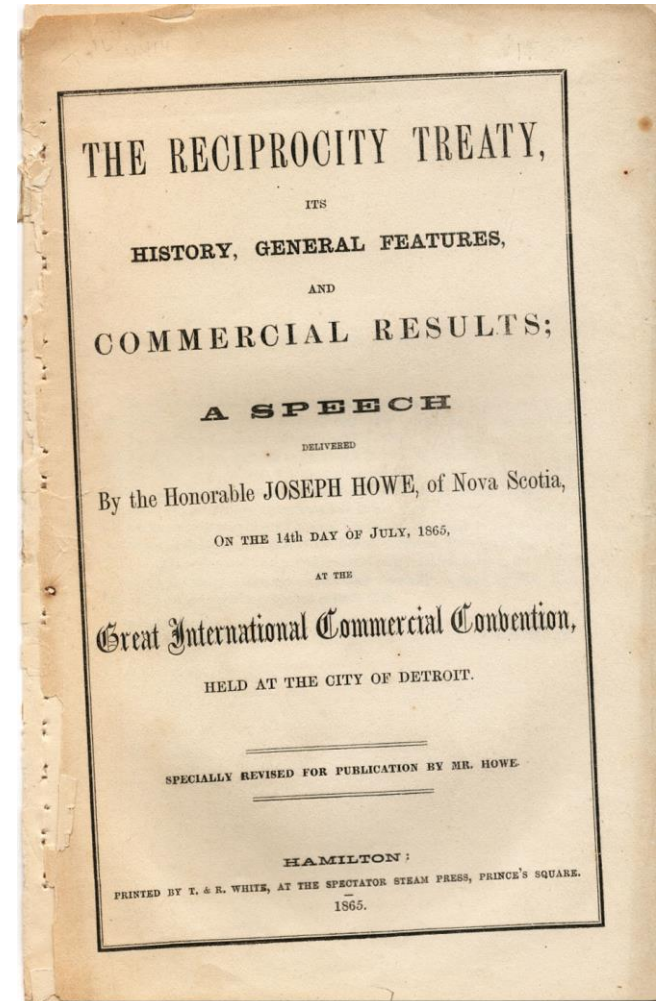
Arguments for colonial immigration from England, Scotland and Ireland. Howe states "... the North American provinces present, at this moment (1850's), the most available and diversified resources for the relief of England; the noblest field for the further development of her industry, philanthropy and power.". The Secretary of the State for the Colonies from 1846 to 1852 was the 3rd Earl Grey known be sympathetic to colonial problems particularly regarding responsible government and free trade.



19. HOWE, Joseph

The Reciprocity Treaty, Its History, General Features and Commercial Results; A Speech delivered by the Honourable Joseph Howe, of Nova Scotia, on the 14th Day of July, 1865, at the Great International Commercial Convention, held at the City of Detroit. Specially revised for Publication by Mr. Howe. (cover title). Hamilton, C.W. Printed by T.&R. White, at the Spectator Steam Press. **1865**. 8vo. 23cm, first edition, 15pp., original printed self wraps, printed in double-columns, printing fault, title page misaligned, and loose otherwise a fine copy 150.00

T.P.L. 4414. Sabin 33313. Casey 3233. Lande S-2451. An eloquent speech, that was noted in relieving some of the hostility held by both countries to reciprocal free trade. "The Reciprocity Treaty was a special arrangement upon both countries by a long frontier, by the proximity of rich fishing grounds, and by the difficulty of drawing accurate and recognized boundaries upon the sea... while your vessels have swarmed in our waters for the past nine years, carrying off enormous values every year, we have not sent a vessel south during all that time, or caught a single cargo of fish on the coast, or in the bays of the United States." (text).

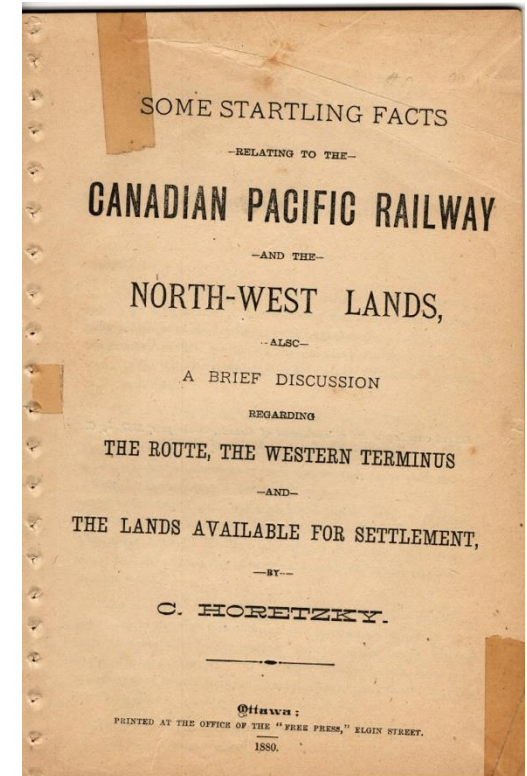


Horetzky argues for a northern route and a northern terminus in British Columbia.

20. HORETZKY, Charles

Some Startling Facts relating to the Canadian Pacific Railway and the North-West Lands, also, A Brief Discussion regarding the Route, the Western Terminus and the Lands available for Settlement. Ottawa. Printed at the Office of the "Free Press" 1880. 8vo. 20cm, trimmed, 76p., printed title-page, printing fault - cut on the bias, disbound , two old taped repairs on the title, fragile, very good, rare 350.00

Peel (3) 925. Lowther 578. Lande 1239. Canadian surveyor and photographer, Charles Horetzky (1838-1900) was noted for his work as a member of the Canadian Pacific Survey under Sir Sanford Fleming. In this pamphlet he denounces the Mackenzie government and Fleming for accepting the Yellowhead route for the C.P. R.



Rare Intercolonial Railway Printed & ms Ephemera

21. INTERCOLONIAL RAILWAY. Printed & Ms Ephemera. Weigh Bills.

Traffic Department. 14 printed shipping Invoices... Each with separate vignette rail illustrations, printed and complete in manuscript...

The lot

400.00

Illustrating 8 of the 14, one was issued without vignette, condition is fine, rare

INTERCOLONIAL RAILWAY.
TRAFFIC DEPARTMENT.
Saint John Station, *Aug 1 1888*
Received from **JARDINE & CO.,**
the following Goods or Merchandise, which are to be transported from this Station to *St. John Station*, and delivered as addressed, agreeably to the "Conditions of Carriage" as set forth in the General Freight Tariff of this Railway.

INTERCOLONIAL RAILWAY.
TRAFFIC DEPARTMENT.
Saint John Station, *25 July 1888*
Received from **VINCENT S. WHITE,** of Saint John, N. B., the following Goods or Merchandise, which are to be transported from this Station to *St. John Station*, and delivered as addressed, agreeably to the "Conditions of Carriage" as set forth in the General Freight Tariff of this Railway.

MARKS	ADDRESS IN FULL	QUANTITIES AND DESCRIPTION OF GOODS
<i>C. S. G. & Sons</i>	<i>1000</i>	<i>Barrels FLOUR</i>
<i>1000</i>	<i>1000</i>	<i>CORN MEAL</i>

INTERCOLONIAL RAILWAY.
TRAFFIC DEPARTMENT.
ST. JOHN STATION, *June 1 1888*
Received from **R. W. McCARTY,** the following Goods or Merchandise, which are to be transported from this Station to *St. John Station*, and delivered as addressed, agreeably to the "Conditions of Carriage" as set forth in the General Freight Tariff of this Railway.

INTERCOLONIAL RAILWAY.
TRAFFIC DEPARTMENT.
Saint John Station, *June 2 1888*
Received from **C. H. LEONARD,** of Saint John, N. B., the following Goods or Merchandise, which are to be transported from this Station to *St. John Station*, and delivered as addressed, agreeably to the "Conditions of Carriage" as set forth in the General Freight Tariff of this Railway.

INTERCOLONIAL RAILWAY.
TRAFFIC DEPARTMENT.
Saint John Station, *June 22 1888*
Received from **J. A. WHITE,** of PORTLAND, N. B., the following Goods or Merchandise, which are to be transported from this Station to *St. John Station*, and delivered as addressed, agreeably to the "Conditions of Carriage" as set forth in the "GENERAL FREIGHT TARIFF" of this Railway.

INTERCOLONIAL RAILWAY.
TRAFFIC DEPARTMENT.
Saint John Station, *19 May 1888*
RECEIVED FROM **JOHN LEE & CO.,** of St. John, N. B., the following Goods or Merchandise, which are to be transported from this Station to *Hamilton*, and delivered as addressed, agreeably to the "Conditions of Carriage" as set forth in the "GENERAL FREIGHT TARIFF" of this Railway.

MARKS	ADDRESS IN FULL	QUANTITIES AND DESCRIPTION OF GOODS
<i>H. J. Fowler</i>	<i>Hamilton</i>	<i>4 Bbls Brick</i>
<i>Hamilton</i>		<i>1480</i>

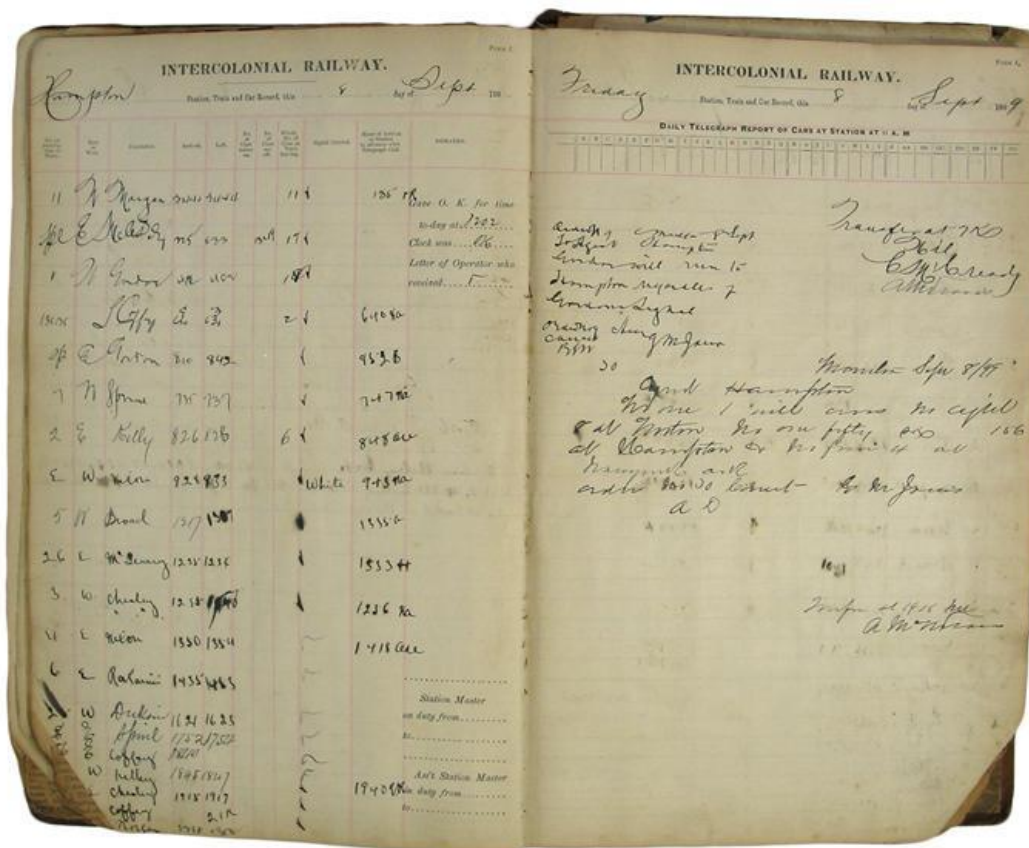
INTERCOLONIAL RAILWAY.
TRAFFIC DEPARTMENT.
Saint John Station, *July 1 1888*
Received from **T. B. BARKER & SONS** of St. John, N. B., the following Goods or Merchandise, which are to be transported from this Station to *St. John Station*, and delivered as addressed, agreeably to the "Conditions of Carriage" as set forth in the General Freight Tariff of this Railway.

MARKS	ADDRESS IN FULL	QUANTITIES AND DESCRIPTION OF GOODS
<i>T. B. Barker</i>	<i>St. John</i>	<i>2 Bbls 366</i>
<i>St. John</i>		<i>100</i>

22. INTERCOLONIAL RAILWAY.

Station Daily Record Book, Intercolonial Railway. (Hampton) Station, Train and Car Daily Record Book. Daily Telegram Report of Cars at Station at 11A.M. Form J. A form book with extensive hand-written entries dated from 17 July 1899 to 1 February 1900. Hampton Station was located between Saint John and Moncton, New Brunswick. With around 350 pages, the first 110 pages have been covered by many newspaper clippings of a religious nature most from 1890's newspapers of Saint John and Moncton.

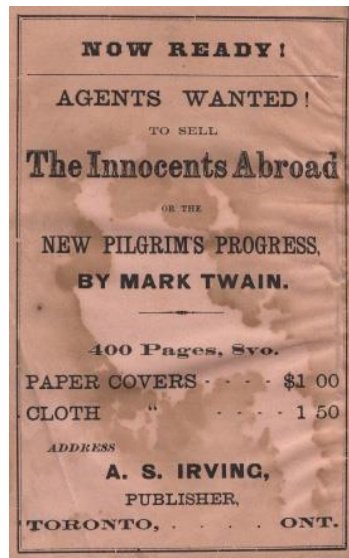

Folio. 34x 20cm, c.350p., extensive annotating, a third of leaves covered with newspaper clippings, covers worn & rubbed, boards detached, spine cap wanting, good to very good 250.00



23. IRVING, A.S., (Published by)

Canadian Rose Bud Song Book. No. 2. Toronto. A.S. Irving, Publisher. N.d. c.[1870].
16mo, 16cm, ix,99p., original pink illustrated wraps., publisher's ad on the rear cover, back
wrapper and the last few pages lightly damp stained, several leaves uncut, spine cap dust
worn, a very good copy of a rare Victorian song book 100.00

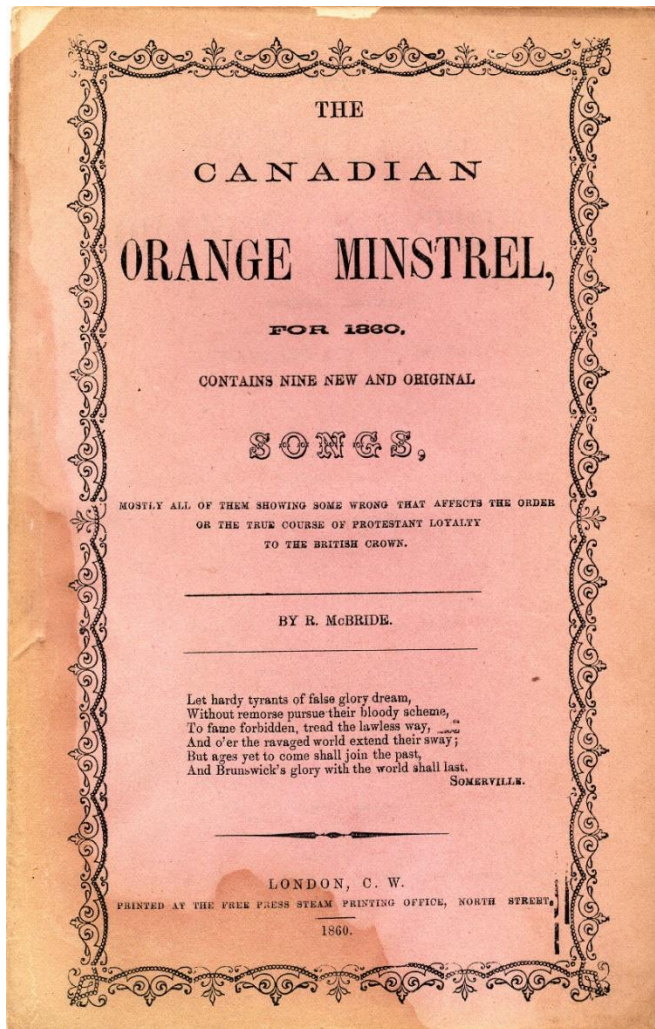
Book dealer and publisher, Andrew Scott Irving, (1837-1904) opened up his
bookstore in 1862 on King Street, Toronto and became noted for publishing inexpensive
popular books (the rear ad on this book is for Mark Twain's "The Innocents Abroad"). This
pocket-sized song book published by Irving in 1870 consists of 70 popular songs with only
the words. A note at the rear states "The music to all these songs in this book can be had
at A. & S. Nordheimer's, King St. East, Toronto." limited edition of 250 copies.



24. [McGEE, Thomas D'Arcy] - McBRIDE, Robert

The Canadian Orange Minstrel, for 1860. Contains Nine New and Original Songs. Contains Nine New and Original Songs, Mostly, all of them showing some wrong that affects the Order or the True Course of Protestant Loyalty to the British Crown. London, Canada West. Printed at the Free Press Steam Printing Office. **1860**. 21.5cm, 13p., printed blue wrappers with decorated border, string bound, damp stain else very good to fine

175.00



T.P.L. 5917. Watters p119. Diatribes against the Roman Catholicism and D'Arcy McGee in particular. Poem titles include: "On the Trap for Upper Canada, as seen by Protestant George and Papist McGee, joining hands."; "Synopsis of McGee's Speech on Affinity between the Irish and Scotch, as delivered in London. And Answered by a Scotchman."; "On D. McGee's Late Motion in Parliament, &c.-Session 1860." and "On the Murder of James Campbell by the Oneida Papists, July 12, 1851." Robert McBride (c.1812-1895) emigrated from Ireland to Canada West in the 1850's and served as postmaster in Port Franks, and teacher in Warwick and merchant in Oil Springs, both in Lambton County, Ontario.


First edition of this timely collection of satirical poems/songs, directed principally against Thomas McGee. Irish-born McBride emigrated to Canada in the mid-1850s and eventually settled in Port Franks, Ontario. He was appointed the first postmaster there and "during his short tenure at Port Franks he became embroiled in local politics and some serious financial reverses which resulted in him serving time in debtor's prison in Sarnia. Upon his release he secured a position as teacher in Warwick, Ontario in Lambton County, and then removed to Oil Springs in 1862" - Wikipedia. A staunch Orangeman, he published a like collection in 1870. In 1869, he published his most substantial collection, Poems Satirical and Sentimental on Many Subjects Connected with Canada, which was amplified from a much smaller collection self-published in 1858. He appears to have given up pursuing his muse publicly in the 25 years leading to his death in 1895. Watters p.87. T.P.L. 5917.

From the Library of G. Ducharme with His Bookplates

25. MacKAY, Alea[ander]

The Western World; or, Travels in the United States in 1846-47: Exhibiting Them in Their Latest Development, Social, Political and Industrial; including a Chapter on California. With a new map of the United States, showing their recent territorial acquisitions, and a map of California. London. Richard Bentley. **1849**. 12mo, 19cm, in 3 volumes. Second Edition, xix,(1),340 & iv,321 & iv,374pp., with 2 folding maps, in contemporary half tan calf, gilt decorated raised bands, gilt borders and decorations in the panels, double dark green and crimson crushed morocco labels, marbled boards and endpapers, some wear on the edges, From the library of G. Ducharme, with his bookplates on the front paste-down endpaper and bookplate removed (some residue) from the free fly, overall a very good sound, clean set, This edition contains two maps, whereas the first has but one. 500.00

Howes M-117. "Judicious commentary based on extensive travels.". Sabin 43351: "In extent and variety of subject it stands alone among American travels."; not in Cowan. The author was a Scottish journalist who lived in Canada for several years, working at a Toronto newspaper and travelling throughout Canada and the United States. He then went to work for the London Morning Chronicle for whom he undertook the travels, in 1846-47, that formed the basis of this work, but left his job in 1849 when the Chronicle indicated its opposition to the Rebellion Losses Bill in Canada. His descriptions of the social conditions and mores of the people with whom he met, the topography of the country through which he travelled, and the political and economical environment in which he found himself are excellent; he also reports the Congressional debates regarding the Oregon Question as well as public opinion about it.

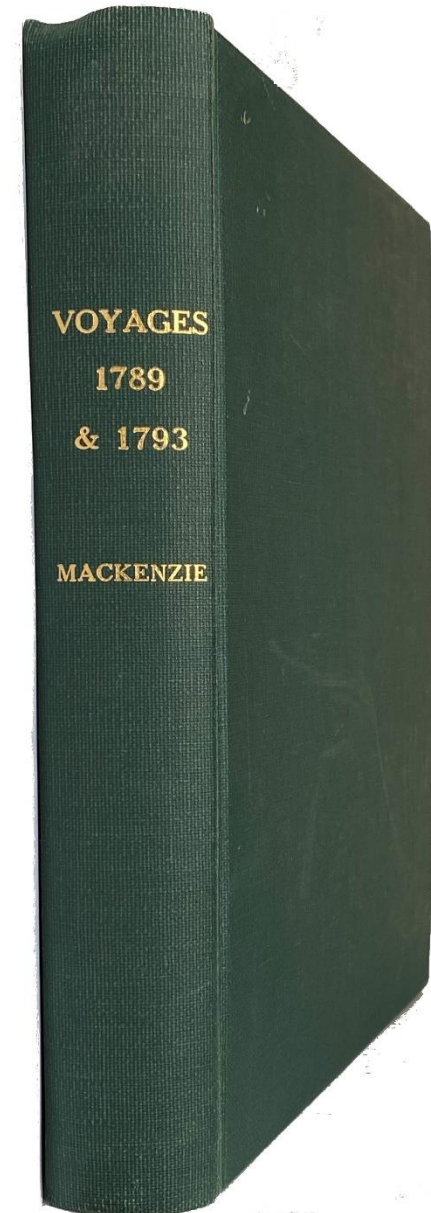
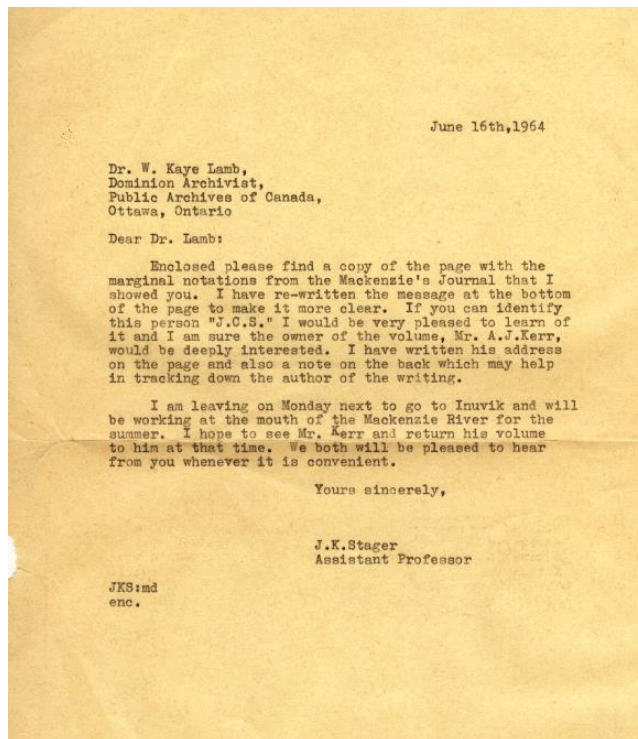


A Working Original Text wanting the maps

26. MacKENZIE, Alexander

Voyages from Montreal on the River St. Lawrence, through the Continent of North America, to the Frozen and Pacific Oceans; in the years 1789 and 1793. With a preliminary account of the fur trade of that country. London. Printed for T. Cadell... **1801**. 4to. 25.5cm, the First Edition, cxxxii,412,[2](errata pages)p., WANTING the portrait & 3 folding maps, preliminary page including the portrait, and title to ppviii And the last page 409-412 & 2 pages of errata in facsimile, toned and foxed but print is strong and clear, several contemporary manuscript notations and corrections in ink and pencil, rebound in green cloth, gilt spine titles, see letter below 400.00

Mr. A.J. (Moose) Kerr's copy. - First edition of the classic narrative of the first white man to cross the continent. ...



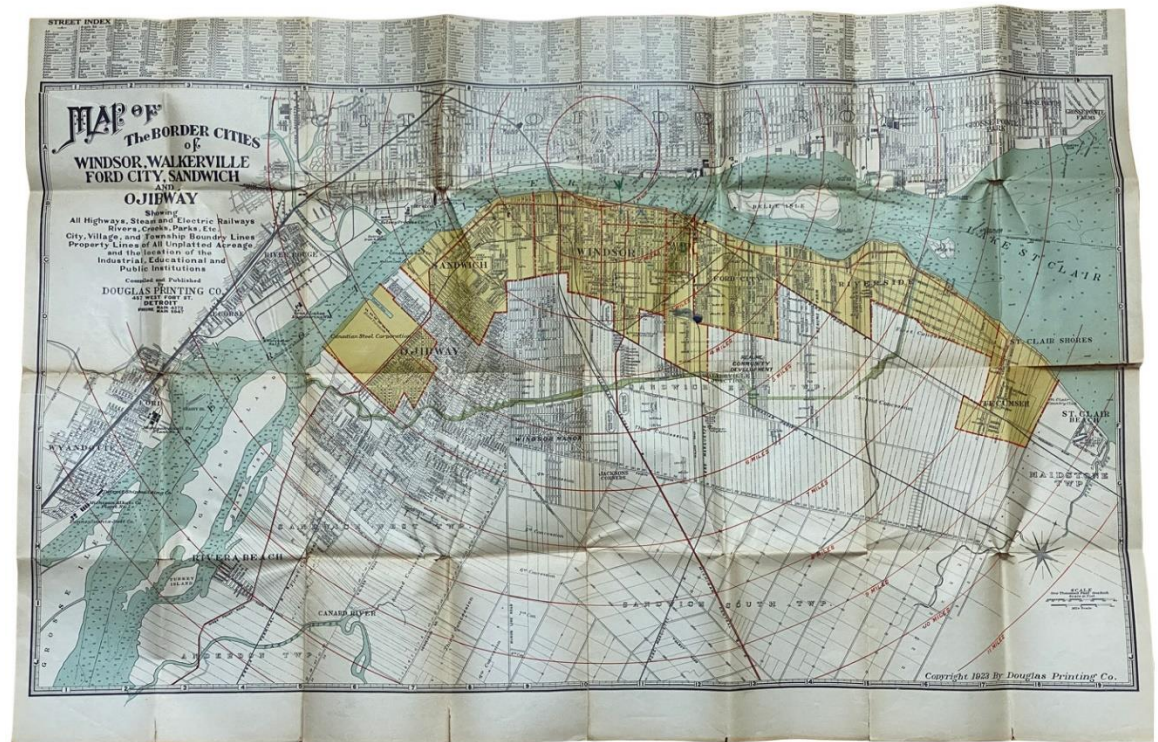
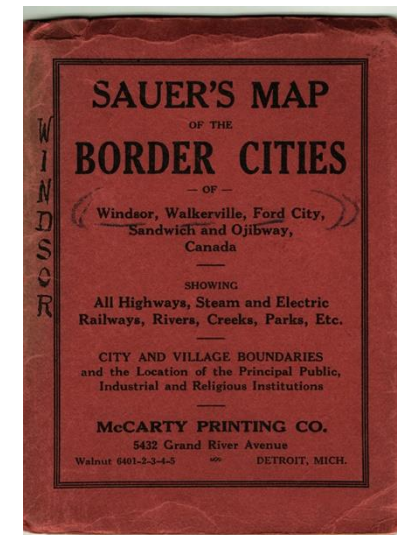
27. [MAP]. BORDER CITIES... Sauer's Map of the Border Cities of Windsor... (cover title)

Map of The Border Cities of Windsor, Walkerville, Ford City, Sandwich and Ojibway. Showing all Highways, Steam and Electric Railways, Rivers, Creeks, Parks, etc. City, Village, and Township Boundry(sp)Lines, Property Lines of All Unplatted (sp) Acreage and the location of the Industrial, Educational and Publish Institutions. Detroit. Compiled and Published by Douglas Printing Co. 1923. 56x 86vm, large folding colour map with street indexes, folded to 12mo, 15x 11.5cm, in red printed card wraps, cracking at the fold corners, split at a few folds, on somewhat fragile paper, considering that this is a fine copy...

not many copies in this condition could survive, rare

250.00

No auction records or listing located. WorldCat locates two other similar versions, 1919 & 1920, (1 at the UofT, Fisher) but none of this 1923 issue. From the early days when travel and trips by car were beginning to expand. By the 1940's and 50's getting a car meant unparallel "freedom". You could go anywhere any time. A whole new world.



28. [MAPS]. PALMER, Margaret


The Mapping of Bermuda. A Bibliography of Printed Maps & Charts, 1548-1970.

Third Revised Edition. Edited by R.V. Tooley. London. Holland Press Cartographica 10. 1983.

4to. 27cm., 31,[1]p., plus 41 map plates, illustrated, maroon cloth, fine in fine jacket, as

new (Ho1.3).

75.00

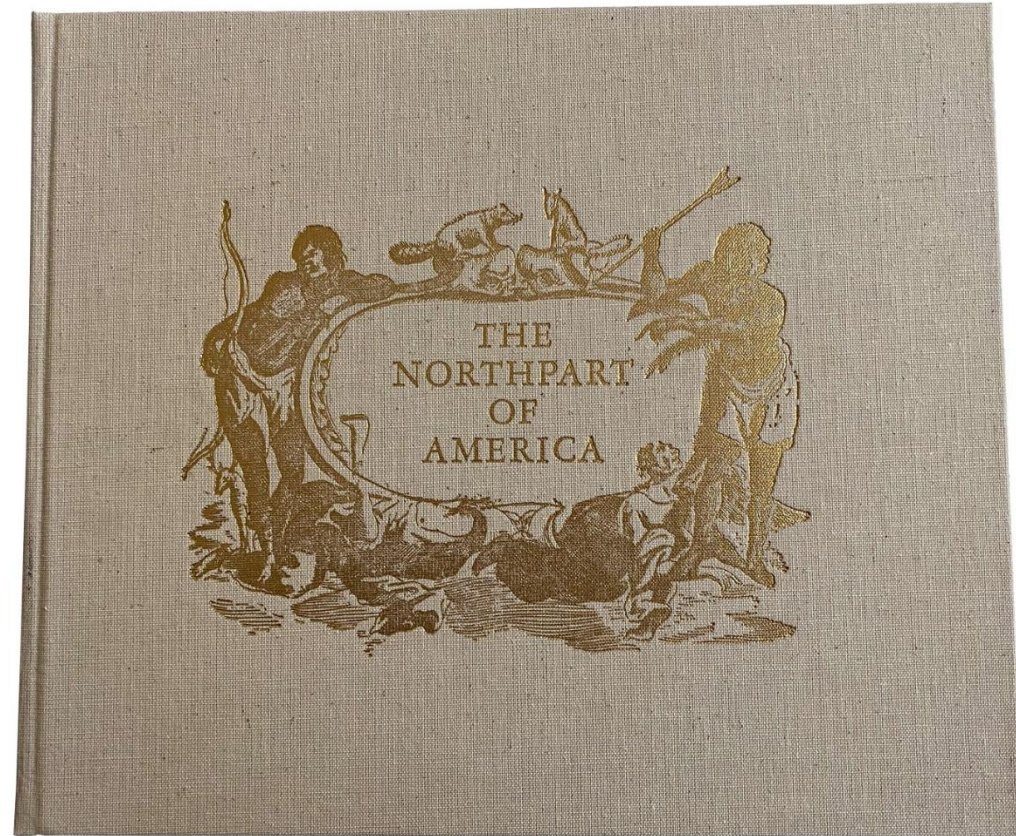


29. [MAPS]. VERNER, Coolie & Basil Stuart-Stubbs

The Northpart of North America. Toronto. Academic Press Canada Limited. 1979. oblong folio. 33.5x 40cm, 292p., limited to 1500 numbered copies, this being # 557, signed by both Authors, containing reproductions of 46 maps, carto-bibliography, bibliography, extensive notes, bound in full off white linen, in similar slipcase (ho12.7)

275.00

The book relates the history of North America through its maps; Champlain, Boisseau, LaHonton, Bellin, Des Barres, Hearne, Mercator and Vancouver, among many, are all represented. Each of these attractively reproduced maps is accompanied by a text describing the circumstances and achievements of the particular expedition. More importantly, the text contains technical detail on the making of each map along with a brief analysis of its accuracy and influence.




30. MEARES, Capt. J[ohn].

Voyages De La Chine a La Cote Nord-Ouest D'Amerique, faits dans Les Années 1788 et 1789. Paris. Chez F. Buisson, Libraire. [1794]. 8vo, (8's), 19.cm, in Three volumes and Atlas. First French Edition, xxiv,391 & 386 & 371,(1)pp., plus tall4to Atlas, 29cm, containing 28 engraved plates and maps (5 double-page & 5 folding)., in the original half-roan and paper-over boards, expertly rebacked with original spines laid down, bindings match, some slight wear but tight and secure, some occasional dust soil or spotting in the atlas but the plate are all strong clear strikes, an attractive complete antique set 3,000.00



Strathern 364:iii. Howes M-469. Sabin 47262. Wickersham 6595a. Cox II, p 29. Cf Hill. 1126. The first edition was published in London in 1790, and several editions in several languages were published subsequent to this one. The information which came out of Meares' work formed the basis, in great measure, for the claims of the British to the territory of Oregon. While anchored off Nootka, Meares' ships were seized by the Spaniards. England objected most violently and, in the wake of the treaty which settled the dispute, Spain relinquished all claims to territory north of California. The work also describes in some detail the Indians of the Northwest Coast - their customs, manners and way of life.

"Pioneer English Voyage to this coast, supplying the chief basis to British Claims to Oregon. Spanish pretensions to territory beyond California were relinquished in the treaty following England's remonstrance over the seizure of Meare's ships, anchored off Nootka". (Howes AA).



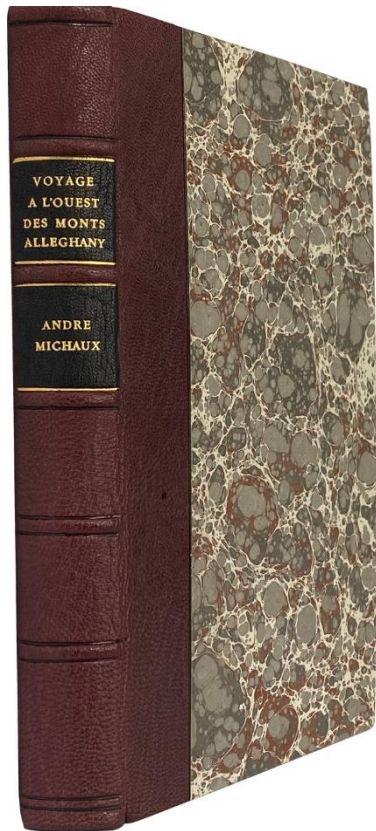
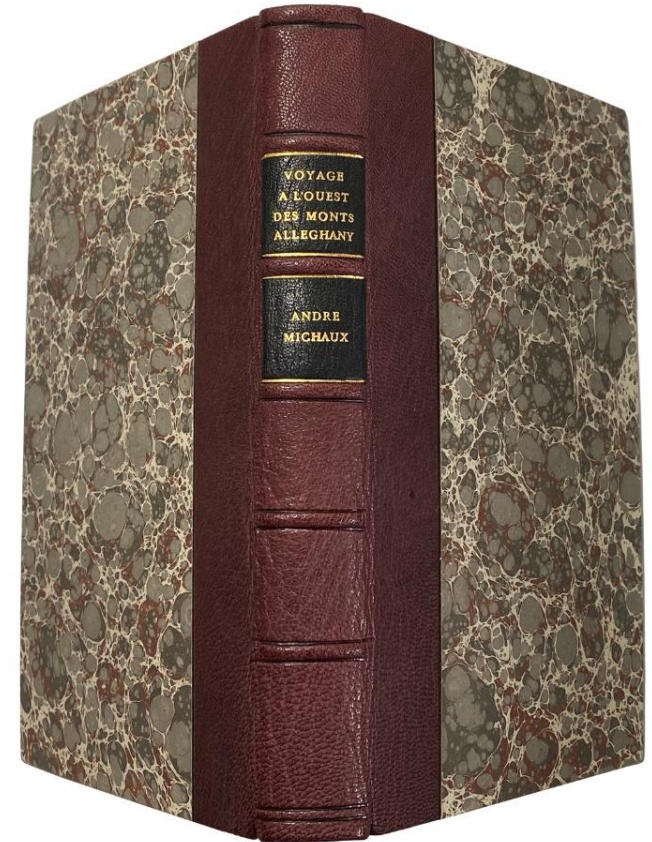
By the Author of the Excellent American Silva, a Classic.

31. MICHAUX, Abbe [Francois-Andre].

Voyage a l'Ouest des Monts Alleghans, dans les États de l'Ohio, du Kentucky et du Tennessee, et Retour a Charleston par les Hautes-Carolines; Contenant des details sur l'état actuel de l'agriculture et les productions naturelles de ces contrées, ainsi que les renseignements sur les rapports commerciaux qui existe entre ces Etats et ceux situés a l'est des montagnes et la Basse-Louisiane Paris. Chez Levrault, Schoell et Compagnie, An XII - **1804**. 8vo, 20.5cm, The First Edition, vi,312p., large folding map, in recent mahoney brown morocco, blind ruled raised bands, double black crushed morocco labels, marbled boards, t.e.g., a fine copy, complete with half-title and a fine map

2,250.00

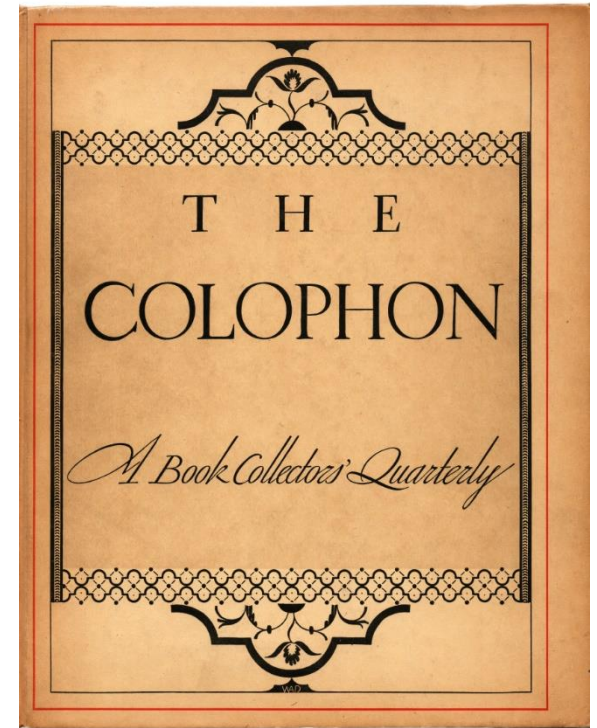
Howes M-579. Sabin 48703. Thomson Biblio Ohio, 821. Monaghan 1063. Clark 11-106. Streeter 2-830. This travel narrative by the Frenchman who would later make his name for his excellent American Silva is a classic. "The zest with which Michaux describes some of the wonders of the West in this brief and discursive journal is as pleasant as his intelligent discussion of economical facts, and puritan domesticity in the East. He gave his countrymen a correct and impressive idea of the products and promise of the great West, but more especially of Ohio and Kentucky " - (Thomson).



32. MILNE, David B.

Hilltop: A Drypoint in Two Colours. Printed by the artist at Palgrave, Ontario. "Signed" by Milne, left side, just below the strike line, a fine clear impression 1,100.00

Included in: *The Colophon*, A Book Collectors Quarterly. New York. 1933. 4to., limited edition, original printed boards, slightly dust worn boards, Approximately half of Milne's paintings are oils and half are water colours. *Billboards* (1913), *Painting Place* (1930), *Boston Corners* (1917), *Raspberry Jam* (1936) and *White Poppy* (1946) are fine examples of his works at different periods. Milne also invented a method of making colour drypoints and returned to this medium sporadically over twenty years (1927-47). Many critics consider these drypoints his finest work.




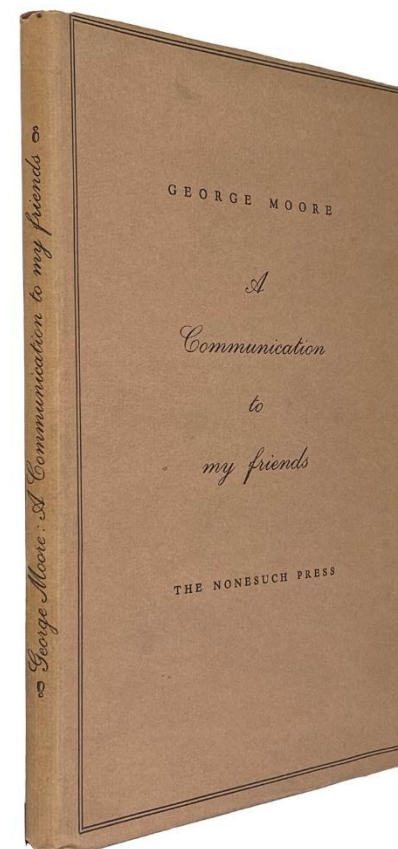
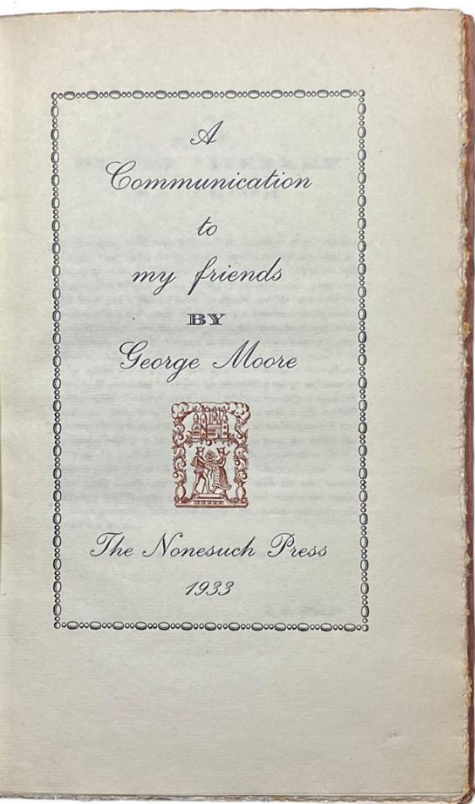
33. MOORE, George

A Communication to My Friends. [London]. The Nonesuch Press. 1933. 8vo. 23 cm, 86p., no. 751 of a limited edition of 1000 copies, designed by Francis Meynell, Ernest Ingham printed the book at the Fanfare Press for the Nonesuch Press, the title page device was designed by Stephen Gooden, on hand-made paper, quarter dark brown cloth backed tan paper over boards, gilt spine title, fine in near fine jacket "With the bookplate of "Louis Blake Duff".

100.00

Originally intended as a general introduction to the uniform edition of his works - "the story how literature hailed me." "Communication" was the last writing by George Moore before his death in the 21st of January, 1933.

~ Louis Blake Duff, (1878-1959), journalist author and bibliophile, published Burnaby, 1926; Crowland, 1928; & The County Kerchief; and numerous articles on historical, literary and bibliographical subjects. University of Western Ontario conferred on him the honorary degree of L.L.D. There is a small pencil notation on the free fly "2.5/ Heffer, 1946". Heffer was a well known antiquarian English bookseller, at the time.




A Rare Privately Printed Book, 1845.

34. MOORE, George

Journal of a Voyage Across the Atlantic: with Notes on Canada & the United States; and Return to Great Britain, In 1844. London. Printed for Private Circulation. **1845**. 12mo., 19.2cm, [iv],96p., original blind decorated dark green cloth, some expert restoration, complete with half-title, a fine copy, rare - our first copy 900.00

Lande 654. Casey I-1972. T.P.L. 7798. Howes M-768. Sabin 50377. Waterston p74. The author gives extensive details of weather and food on board the ship, and then describes his trip as he travels through New York, to Philadelphia, Baltimore, and Washington. He then returned to New York, and headed north, commenting on the areas through which he passed. Entry to Canada was made at the border "which has recently been settled by treaty by Lord Ashburton and Mr. Webster." He speaks very highly of the Eastern Townships, spends some days in Montreal, and then heads by carriage to Upper Canada. He is impressed by Kingston and especially by Niagara Falls, and then makes his way to Boston and New York. The appendices Qap. [83]-96), consist of the "Biography of Laura Bridgeman," the story of the deaf-blind American child to gain a significant education in the English language, fifty years before the more famous Helen Keller, due to the involvement of Dr. Samuel Howe and the Perkins School in Hanover, NH. Also included are some miscellaneous notes, an analysis of the population of the United States, and a copy of a "Certificate of Naturalization." "A rare book which was printed for "private circulation only. "


"For health reasons, this exporter of lace goods travelled to America. There he called on customers, enjoyed scenery, noted political factions (Irish "brevin dissatisfactions" "Yankees... thirsting for British blood") and kept a journal which he published "unedited"." (Waterston).



35. NARES, George Strong

Narrative of a Voyage to the Polar Sea during 1875-6. In H.M. Ships "Alert" and "Discovery." London. Sampson Low, Marston, Searle, & Rivington. **1878**. thick8vo, 21cm, First Edition, in 2 volumes bound in one, xl,395 & viii,378pp., plus two folding maps, & 6 sepia tone photographs (woodbury prints), eight plates (one colored), and 38 illustrations, with half titles, bound in later quarter vellum backed marbled boards, gilt spine titles, some occasional light foxing, short tear near binding stub of large folding map, 2 bookplates on front endpapers, (1 being the bookplate of John Bockstoce), a very good sound copy 1,500.00

A.B. I2026. Fitzgerald. Polar Collection, #507. Captain Sir George Strong Nares' account of the British Arctic Expedition of 1875-76, which he commanded. The primary objective of the expedition was to attain "the highest northern latitude, and, if possible, to reach the North Pole, and from winter quarters to explore the adjacent coasts within the reach of traveling parties." The expedition was the first to sail ships through the channel between Greenland and Ellesmere Island and as far north as the Lincoln Sea. A sledging party under Capt. Albert Hastings Markham also set a new record on land, reaching as far north as 83° 20'. In addition to reporting on these high latitude achievements, Nares describes "ice, weather, and living conditions, health and activities of men; scurvy; sledge trips to northeastern Ellesmere and northwestern Greenland (in detail)...wildlife, ice, coastal features, vegetation, etc." (ARCTIC BIBLIOGRAPHY). The illustrations, including six handsome woodbury print photographs, were made by members of the expedition, and the narrative includes extensive extracts from the diaries of Nares and the leaders of the different sledge parties.




North West Ontario Boundary Dispute from the American border to Hudson's Bay

36. ONTARIO. Legislative Assembly.

The Proceedings before the Judicial Committee of Her Majesty's Imperial Privy Council on the Special Case Respecting the Westerly Boundary Of Ontario. Argued 15th, 16th, 17th, 19th, 21st and 22nd July, 1884. Printed by Order of the Legislative Assembly. Toronto. Warwick & Sons. **1889**. 8vo, 421p., in half red calf, gilt ruled raised bands, black leather label, red cloth boards, ex-government library, small paper label on the front endpapers, card pocket removed on the rear paste down endpaper, paper call label removed from the foot of the spine, binding re-stained, inner hinges starting but sound, overall all very good sound copy, scarce 350.00

Ontario claims the westerly boundaries (1) the meridian of the north-westerly angle of Lake of the Woods... Manitoba claims that boundary of the confluence of the Ohio and Mississippi Rivers, or (2) is that portion of the height of land, dividing the water which flow into Hudson's Bay from those which empty into the valley fo the Great Lakes, and lying to the west of that said line... (Intro). The extensive debates on the Ontario & Manitoba boundary were represented by Oliver Mowat, Attorney-General of Ontario & James A. Miller, Attorney-General of Manitoba. An appendix includes the finalized boundaries with text of an "Act of the Imperial Parliament, 52 and 53 Vict., Chap.28: An Act to Declare the Boundaries of the Province of Ontario, in the Dominion of Canada. 12 August 1889".



37. OTTAWA - Central Canada Exhibition Association]. Program

Ottawa Exhibition. The Capital's Biggest Annual Event. Createore and His Band. The Follies Revue of 1934. Government Displays. 101 New Features. August 20th to 25th, 1934. (cover title) Ottawa. Lowe Martin Co. Limited, Printers. 1934. 12mo. 18cm, 15p., with 7 photo illustrations, colour printed original wraps, lite fold, fine condition 60.00

The first annual Ottawa Exhibition was established in 1888 and existed, eventually known as The Central Canadian Exhibition, until folding in 2010 as the Ottawa Super-Ex with the growth of popular culture and consequent decline of standards. This 1934 program represented a different time for Ottawa, a time of pride in the city: "Pride in possession of the title of "Canada's Capital" alone exceeds the honor Ottawa feels in being the locale of the largest one-week Exhibition in the Dominion." The Governor-General Earl of Bessborough is listed as Patron with R.B. Bennett, Prime Minister, as Honorary Director. Early programs are rare, over the years we have had only six or seven.



38. OTTAWA. Dominion Observatory. Saturday Evening Program.

Dominion Observatory, Ottawa. R. Meldrum Stewart, Director. Saturday Evening Program for July, August, and September, 1931. (8p.m. To 10p.m., standard time). Ottawa. Department of the Interior. 1931. oblong 16mo, 10x 17cm, 34p., with 2 illustrations, illustrated printed wraps, former owner's heraldic bookplate on verso of cover & signature on cover, several date corrections (the booklet was originally published in 1930), fine condition 50.00

"When the sky is clear visitors will be given an opportunity of viewing a selected list of objects through the fifteen-inch telescope. On cloudy evenings this will be replaced by an exhibition of lantern slides." With much astronomical data on expected views.



Second issue, with "pro" rather than "car" at end of Index.

Wagner 168. Graff f31-79. Hill, 1289. Howes P-56. Sabin 58392.

Wheat. Transmississippi 208. Zamorano 80-59. Cowan, p.171: "The most famous and the most extensive of the early works that relate to Upper California. The folding map represents Old and New California, and contains the geographical names as known and the missions as they existed at the time. It was engraved by Diego Froncoso, Mexico, 1787. Two states of the map exist, both of which were printed from the same plate." (Our copy has the later state, with the ocean's name identified - Mar Paczfico). "Fathers Serra and Palou were among the earliest of the Catholic missionaries sent to California; they established the first

missions in that country which had so great an influence upon the natives, and brought most of the tribes under their control. The letters from Father Serra to Father Palou, which chiefly make up the volume, give not only an account of the founding of the missions but interesting details of the various Indian tribes, their manners and customs, together with descriptions of the country." - Sabin.

After more than forty years as a Franciscan missionary, during most of which he was accompanied by Fr. Serra, Fr. Palou compiled his Noticias, the history of the California missions from 1767 to 1784. This biography of Fr. Serra includes the history of the first nine missions. This work has been called the most noted of all books relating to California"- (Hill). .

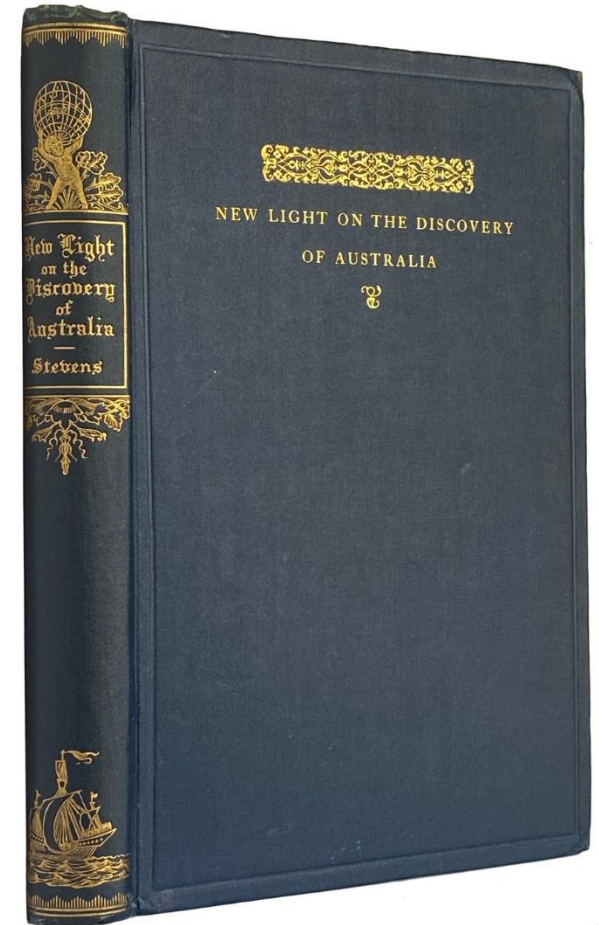


40. PRADO Y TOVAR, Diego De

New Light on the Discovery of Australia as Revealed by the Journal of Captain Don Diego de Prado y Tovar. Edited by Henry N. Stevens with annotated translations from the Spanish by George F. Barwick. London, Henry Stevens, Son and Stiles. 1930. 8vo., 22cm, xii,261,[1],[2]p., (publishers' adverts), small engraved vignette on title-page, complete with all facsimiles and folding facsimile maps in text and in rear pocket, as called for in the list of plates, original dark blue cloth, gilt titles, decorations, and illustrations on the spine and cover, (ship and Atlas designs in gilt), decorative head-pieces. t.e.g., untrimmed, a fine bright copy
250.00

"This volume also issued by The Hakluyt Society as Series II, Vol. LXIV, forming a supplement to The Voyages of Quiros, edited by Sir Clements Markham, Series II, vols. XIV and XV." Notice on the verso of the title page.

BM -10493. Captain Don Diego de Prado y Tovar's lost manuscript Relacion, which details the discovery of Torres Strait and Northmost Australia, was recovered in the 1920s by Henry Stevens and Robert Stiles while they were looking through some volumes of Spanish manuscripts they had acquired at a Sotheby's sale. It was an important historical find, as the document clarifies the details of Pedro Frenandez de Quiros' famous voyage of exploration in the South Seas in 1605-1606, and in particular identifies the discoverer of Australia as Prado y Tovar himself. The accompanying maps are printed from the original Prado maps, which were in the British Museum unidentified for over eighty years.




An Impressive Album by Cecile Burroughs (Masson)
the water colour plates by her are professional level

41. [SCRAP BOOK]. BURROUGHS, Cecile (Masson)

SCRAP ALBUM (Cover): "My Album's open, come and see; What wont you haste a thought on me? Write but a word, a word or two, And make me love to think of you". (title page). Cecile Burroughs, Mount Pleasant. June 4th 1879. Mount Pleasant, Quebec. **1879 to 1883**. folio, 30cm, 52 plates., stiff card leaves, a few blanks, with 4 full page attractive water colour plates & 10 plates with attractive colour border decorations, probably by Cecile and 2 photographs with Roderick Henri Masson, dated Oct. 1883. Two of the colour plates had been produced separately and mounted into the Album; one of which is signed "C.B.". Note the hand writing throughout and on the illustrtaed plates is clearly Cecile Masson. Except for the title, in French, the square folio album, 23x 24.5cm, is in the original elaborately gilt and colour (green and black) decorated royal blue cloth, bevelled boards, titled "Scrap Album" on the cover, plain spine, some slight wear on the edges, the binding is shaken and loose in a few plate, the boards at tone not affecting the production, an extraordinary nineteenth century Quebec album in the period when Scrap Album vogue was at its peak

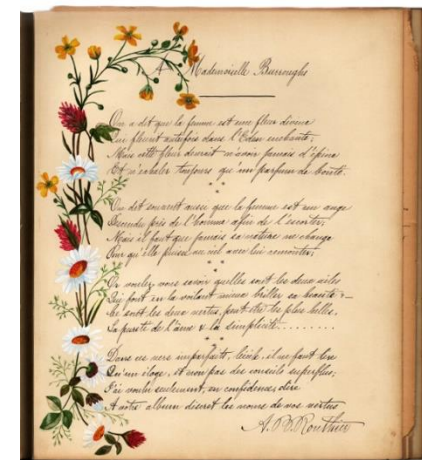

600.00

Nineteen-year old, Christine Burroughs collected a scrap book of poetry, prose and sketches by notable Quebec personages. These included : A. Lefaire (French Consul in



Quebec); A.B. Routhier (judge & lyricist); Louis Panet (Quebec politician & Canadian senator); Edmond Dupre (includes an exceptional lithograph); and Phillip Huot, Roderich Heuri, Napoleon Legendre, B. Chouinard, Panet Angers, and others. All are hand-written and express admiration for Cecile Burroughs. Also .

The contents are dated from 1879 to 1883. A unique collection of Victorian scrap booking from Quebec. Cecile Burroughs (1859-1943) married Louis Francois Masson in 1883. Two original photographs in the album show the couple in 1883. A stylized Cecile's initials on title-page has a M added to C.B. probably denoting marriage to Masson. Quebec politician Louis Francois Masson (1833-1903) represented Terrebonne riding in the Canadian House of Commons and was Lieutenant-Governor of Quebec from 1884-1887. His marriage to Cecile Burroughs was his second All photos are and they had three children.




42. [PHOTOGRAPH ALBUM] MASSON, Cecile (nee Burroughs)

Personal photograph album collected by Cecile Masson. Cecile Burroughs married prominent Quebec politician, Louis Francois Rodrigue Masson (1833-1903) in 1883 with three children resultant. The album is inscribed by Cecile "This is for my dear daughter Cecile. Many happy memories of the past affectionately from Mother". The photos are of the family from 1915 to the 1940's and taken in Terrebonne, Quebec, Ottawa, and various travels (Italy, London). Although Roderigue Masson died in 1903 included is a photo of Cecile and Rodrigue's wedding in 1883. Many of the travel photographs are full page.

folio. 29.5x 22cm, cover 1915-1940's,. over 73 plates (28 plate are full page plates of travel in France, Italy and Africa etc). bound in faux black morocco grain half black leather and pebbled cloth boards, inner leather hinges, linen plate mounts (all in good condition), capital "C. M." stamped on the upper cover, binding edges expertly re-touched, in fine condition, the photographic images are mainly fine and clear 900.00

The Masson family home was in Terrebonne, Quebec and Masson represented the Terrebonne riding, in the Canadian House of Commons. Widowed in 1903 Cecile Masson (1859-1943) stayed in the family house and came to be known as "The Seignuerie of Terrebonne".

Provenance: "Masson, Louis Francois Rodrigue (1833-1903), lieutenant-governor of Quebec (1884.~87), was born at Terrebonne, Lower Canada, on November 7, 1833, the fourth son of the Hon. Joseph Masson, a member of the Legislative Council, and Marie Genevieve Sophie Raymond. He was educated at the Jesuit College, Georgetown, district of Columbia, U.S.A., at the Seminary of the Holy Cross, Worcester, Mass., and at the College of St. Hyacinthe, Lower Canada. He was called to the bar of Lower Canada in 1859, but did not seriously devote himself to law. In 1867 he was elected for Terrebonne as a Conservative in the Canadian House




of Commons, and this constituency he represented continuously until 1882. From 1878 to 1880 he was minister of militia in the government of Sir John Macdonald (q.v.), and for six months in 1880 he was president of the council; but ill-health compelled his retirement from the cabinet. In 1882 he was appointed a member of the Senate of Canada; but in 1884 he resigned to become lieutenant-governor of Quebec. Ill-health again intervened to compel his retirement from this post in 1887, and in 1890 he was a second time called to the Senate. In his later years he devoted much attention to gathering materials for the history of the western fur-trade; and he published, under the title *Les bourgeois de la Compagnie du Nord-ouest* (2 vols., Montreal, 1889-90), a valuable collection of journals, letters, and other documents relating to the history of the North West Company. He died at Montreal on November 8, 1903. He was twice married, (1) in 1856 to Louisa Rachel (d. 1880), eldest daughter of Lieut.-Col. Alexander Mackenzie, and (2) in 1883 to Cecile, daughter of John H. Burroughs, of Quebec. He was an LL.D. of Laval University (1886) and a D.C.L. of Bishop's College, Lennoxville (1887). In 1885 Parnphile Lemay (q.v.) published in his honour some lines entitled *Les derniers seront les premiers* (Trans. Roy. Soc. Can.). [Cyc. Am. biog. ; Can. parl c0inp.; Morgan, Can. men (1898); Taché, Men of the day; Le]eune, Dict. gén.; I. T asse', Le 38e1ne fauteuil (Montreal, 1891); L. O. David, Souvenirs et biographies (Montreal, 1911).]” - Wallace. DCB..



43. RALEGH, Walter

The Discoverie of the Large, Rich, and Bevvtiful Empyre of Guiana,...1596. [bound with]: GALVÃO, Antpnop The Discoveries of the World... 1601. Cleveland. World Publishing. 1966. sq12mo, 19cm, [xiv]112,[xii],97,[1]p., in full vellum binding with cloth ties; gilt arms of Elizabeth I on front cover; plus a 20 page pamphlet of notes, in original fall-flat red satin lined clam shell box, with vellum spine label and the original title reproduced on the upper cover, upper vellum cover cupped (as usual) otherwise a fine copy 100.00

These are facsimiles of two important works, printed in Italy in 1966. The pamphlet contains historical introductions by A. L. Rowse, noted historian, and bibliographical notes by Robert O. Dougan, then librarian of the Huntington Library. The facsimile of Raleigh is taken from one of the issues of the first edition; that of Galvão is from Richard Hakluyt's revision of an English translation of the first edition, published in Portugal in 1563.



Sainson's Magnificent Arctic Ornithology
46 of 50 Fifty Hand Coloured Plates of Arctic Birds

44. RICHARDSON, John & William Swainson

Fauna Boreali-Americana; or the Zoology of the Northern Parts of British America:

Containing Description of the Objects of Natural History Collected on the Late North Land Expeditions, under Command of Captain Sir John Franklin, R.N. Part II. The Birds. London.

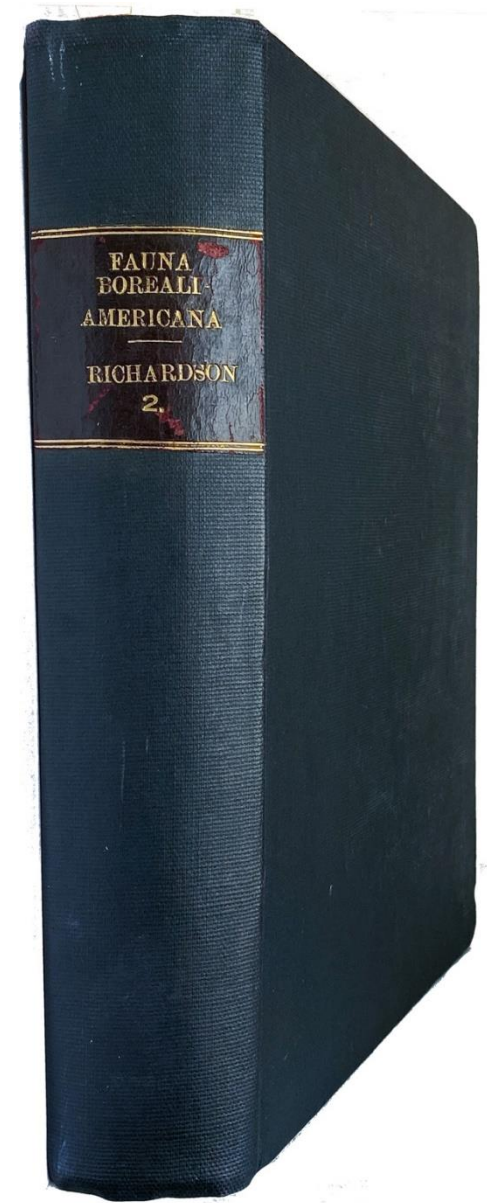

John Murray. **1831**. 4to. 27.5cm, (tall copy),, ix [errata slip],(-x),lxvi,523,[1]p. errata page,

with With 46 of 50 hand-coloured lithographed plates & 41 wood-engraved text illustrations, rebound in later blue cloth, black leather label, the plates are clean and the colour is excellent

4,500.00

Wanting: 29. Circus Cyaneus; 31. Strix Cinerea; 62. Tetrao Canadensis; 67. Totanus Semipalmatus.


The First Edition of a rare and important book. Richardson was surgeon and naturalist with Franklin on his two overland expeditions to discover a Northwest Passage in 1819-22 and 1825-27, and



these fine works are the chief scientific data collected. The Illustrations were drawn from specimens, volume two being the artistic work of William Swainson, the plates being hand-coloured. Richardson wrote most of the text and gives accounts of previous natural history investigations in the Arctic. Most of the species here recorded were then new to science. "To the publication of them (the four volumes)... the government made a grant of 1000 pounds. This may therefore boast of being the first zoological work published with the support of the British government". - Anker.

Anker, 493. Nissen 773. Zimmer II,520. Casey A. Wood, p537. Sabin 71026-7-8.

T.P.L. 1454. Sitwell. Fine Bird Books, 1700-1900. p135.

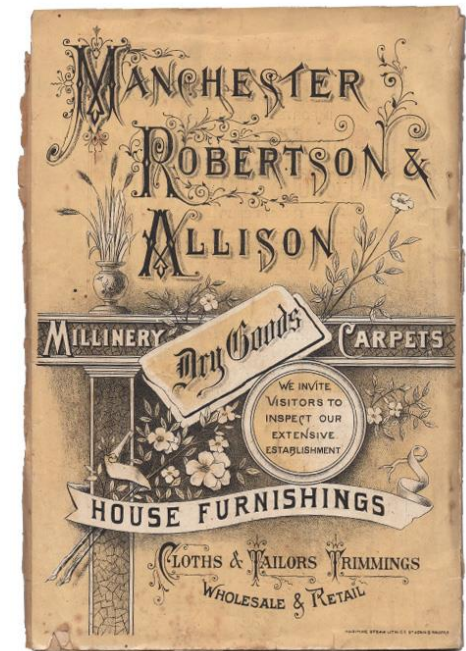



Agricultural and Industrial Fair, St. John, 1890.

45. ST. JOHN, New Brunswick.

Canada's International Fair. Competition Open to the World. Under the auspices of Exhibition Association of the City & County of St. John. Sept. 24th to Oct. 4th, 1890. St. John, New Brunswick, Premium List. Ira Cronwall, Sec'v. Canada. (cover title). An Industrial and Agricultural Fair. [Printed by] Daily Telegraph Job Print, Canterbury Street, St. John. N.B. [1890]. 8vo, 22cm, 118p., numerous advertisements (many illus'd), panoramic rear folding map "St. John, New Brunswick. Map of the Canadian Pacific Railway and its Connections. To St. John, N.B., its Atlantic Terminus". (these titles printed in red., beautifully illustrated lithographed wrappers, the map is a bit over folding causing slight edge fraying on front edge otherwise a very good to fine copy, no recent listing or records located and the first copy we have seen, very rare

350.00




46. [SIEBERT, Frank T.]

The Frank T. Siebert Library of the North American Indian and the American Frontier. New York. Sotheby's. 1999. 4to., 27cm., in 2 volumes, 370,[1] & 394,[1]pp., including numerous illustrations, (inc. many in colour), original maroon cloth, gilt spine and cover titles with colour plate on the front, prices realize sheets loosely inserted, as new

100.00

A landmark sale on North American Indian and the Frontier. Considered an equal of the famous Streeter sale now a standard reference.




47. SMITH, William.

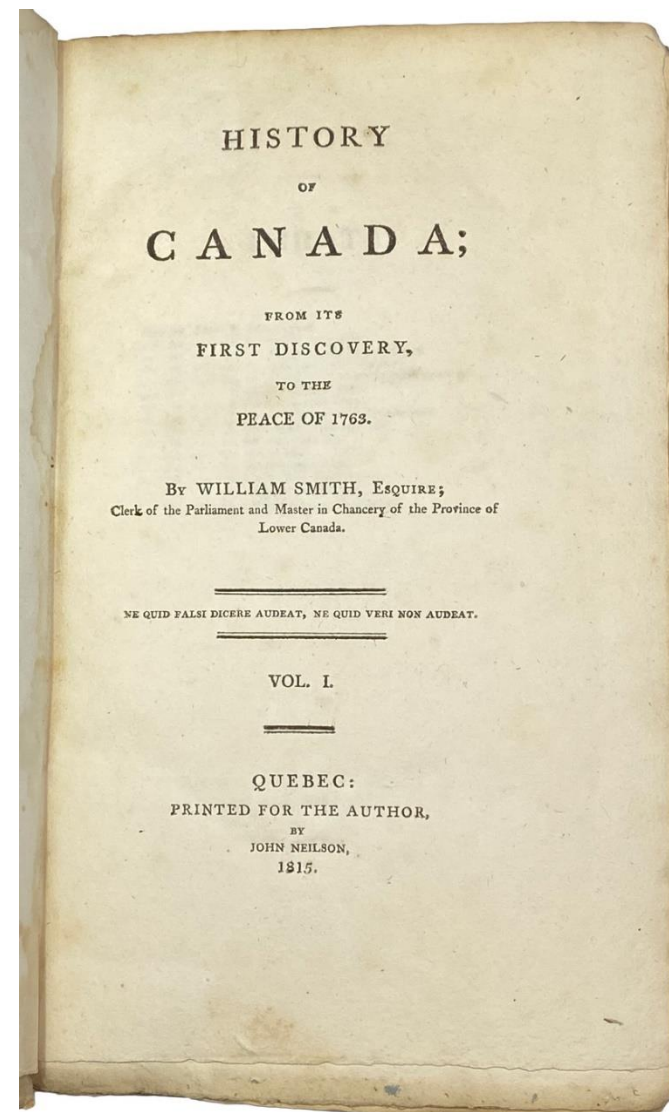

History of Canada; from its First Discovery to the Peace of 1763; [to the Year 1791]. Quebec. Printed for the Author, by John Neilson. **1815**. 4to, 25.2cm, The First Edition, in 2 volumes, [i,i,(errata & dedication pages0),iii,383,72 {appendix} & 235pp., folded census leaf bound in, with the dripped numeral 5 in the imprint date in volume one, in the original publishers boards, original paper labels, some wear on the spine and board edges, slight unobtrusive faint damp stains on the front hinge and first blank, in all very good to fine for a set in original boards, only 300 copies of volume one were printed, rare 2,500.00

T.P.L. 1074. Lande 798. Gagnon I-3337. Sabin 84701. Dionne III-82. J.F. Bell, pp329-330. Streeter VI- 3664. Church 1312. "... its appearance produced much adverse criticism from many French-Canadians, who accused its author of prejudice and ill-will against Canadians and their institutions." Church & Streeter.

It would appear that the first volume was printed well before it was actually published, perhaps as early as 1812. The evidence presented by the title would appear to uphold this theory, as the '5' in the imprint has obviously been overprinted on another number, and the impression has carried through onto the succeeding three leaves. The author, son of William Smith, the historian of New York, evidently planned initially to write but one volume, as Vol. 1 bears 'Finis' on the final page, and the title would indicate that



the subject matter would be covered only to 1763. In fact, the second volume takes the history as far as 1791, and indicates that Smith had at that time planned yet another volume, as its final page reads 'End of Second Volume'. This planned third volume never came about. The work, prejudiced against and unpopular with the French-Canadians, was published only on the eve of the author's departure for England with his wife.




Including 21 Canadian Water Colour Sketches

48. STEPHENSON Russell

Eighty Sketches in Water Colour from Nature. London. The Saint Catherine Press. 1926. Folio. 34x 28cm, xvi,319p., Limited Edition of 220 copies, this being #134, on hand-made paper, being 81 tipped in colour plates from water-colour paintings, with titles opposite, bound in full crimson morocco grain leather, raised bands, gilt ruled panel borders and gilt titles, gilt decorated borders on the boards, decorated endpapers, inner leather hinges, top edges gilt, other edges deckled, a fine copy 450.00

These sketches were made over 63 years starting with the Matter-horn in 1863. They are grouped topographically: Foreign 10; Ireland 10; Scottish 31, Canadian 21, English 8 and a Frontis. The introduction explain the details and locations for the sketches.



A Canadian Medical Study Tour for the treatment of Tuberculosis

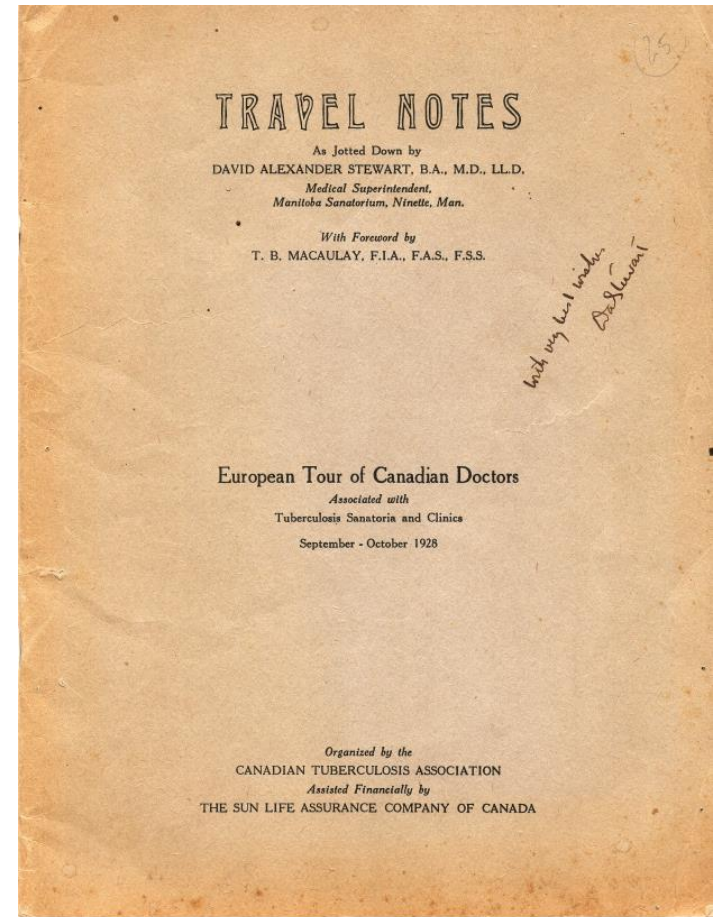
49. STEWART, Dr. David Alexander

Travel Notes. As Jotted Down by David Alexander Stewart, B.A., M.D., LL.D., Medical Superintendent, Manitoba Sanatorium, Ninette, Man. European Tour of Canadian Doctors associated with Tuberculosis Sanatoria and Clinics. September-October 1928. Foreword by T.S. Macaulay. N.p. Canadian Tuberculosis Association. 1928. 4to. 28cm, frontis, 72p., printed in double-columns, with 20 photo illustrations, original printed grey wraps, Signed on upper cover by W.A. Stewart, paper is somewhat toned else a fine copy, rare

350.00

WorldCat locates only 1 copy at PAC. No listing or records located.

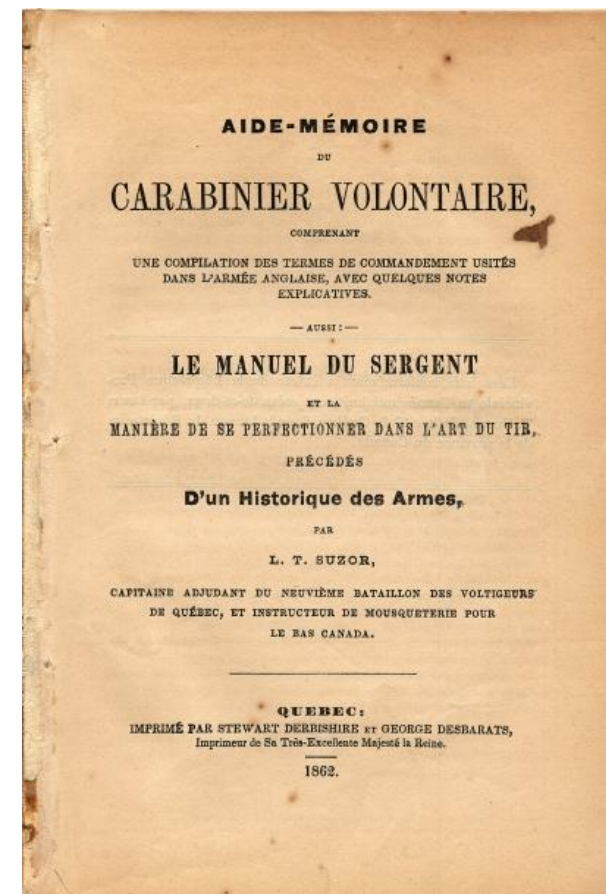

A tour by thirty heads of Canadian tuberculosis sanitoriums through England, Scotland, Wales, France, Switzerland and Italy studying various methods of dealing with the crippling disease. The tour was organized by the Canadian Tuberculosis Association and assisted financially by The Sun Life Assurance Company of Canada.



50. SUZOR, Louis Timothee

Aide-Memoire du Carabinier Volontaire, comprenant des terms de commandement usites dans l'armee anglaise, avec quelques notes explicatives. [Aussi] Le Manuel de Sergeant et la maniere de se perfectionner dans l'art du tie, precedes d'un Historique des Armes. Quebec. Stewart Derbyshire & George Desbarats, Imprimeur de Sa Tres-Excellence Majeste la Reine. **1862**. 8vo. 21cm, 52p., including 2 pages of music (bugle calls), 2 contemporary notations, disbound, very good 200.00

T.P.L. 4185. L.T. Suzor (1834-1858) was the captain adjutant of the 9th battalion of the Voltigeurs of Quebec and Musketry Instructor for Quebec. Well aware of the lack of training manuals for military francophones, Suzor translated over ten British Army manuals into French. Two of these translations are contained in this pamphlet.



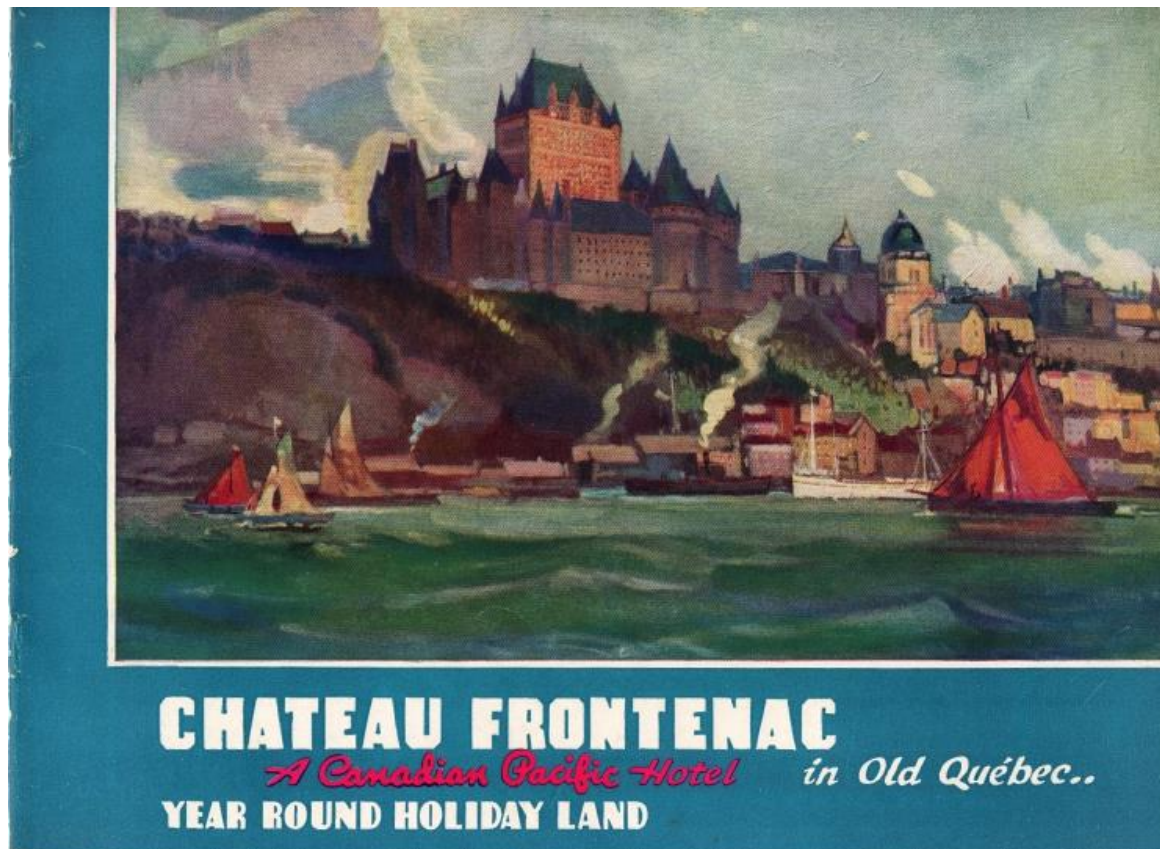
51. [TRAVEL Brochure]. Canadian Pacific Hotel. Quebec City.

Chateau Frontenac. A Canadian Pacific Hotel in Old Quebec. Year Round Holiday Land. (cover title) N.p. C.P. R. [1930's]. oblong4to.

18x 25cm, 12p., numerous illustrations, colour pictorial wraps near fine

40.00

Illustrated on upper cover from an attractive colour painting of Chateau Frontenac. Photos on rear cover with title, "Winter Sports in Old Quebec with Skiing at Beauport Snow Bowl and Valcartier's Open Slopes."



Ordering:

Call or Email Anytime. 613-230-2277 or email to: books@mcgahernbooks.ca

- VISA & MASTERCARD accepted, give card number and expiry date.
- Prices are in Canadian Funds and are net.
- Postage Charges are extra & are billed at cost.
- Please specify if ordering on approval.
- All books are offered subject to prior sale.
- We make every effort to ship books on the day the order is received.
- All Invoices Are Payable on Receipt.
- Your patronage is appreciated.

We have been issuing ten or so of these lists yearly. We hope you enjoy this material and our descriptions as much as we enjoy doing them and that you find a choice item or two.

Patrick & Liam McGahern

and valuable assistants: Clive Gilbert and Jeremy Scharf