

Catalogue 317

Rare, Scarce & Interesting Books
Arctic - Canadiana - Miscellany

Christmas Gifts not available at Walmart or Amazon

Patrick McGahern Books, Inc. (ABAC)

Patrick & Liam McGahern

Continuous 1969 - 2022

11 Murray Street (at Sussex)

Ottawa, Ontario, Canada

K1N 9M5

(613)-230-2277

books@mcgahernbooks.ca

mcgahernbooks.ca

Prices in Canadian Funds

Item #37

The Great Falls on the River St. John, New Brunswick

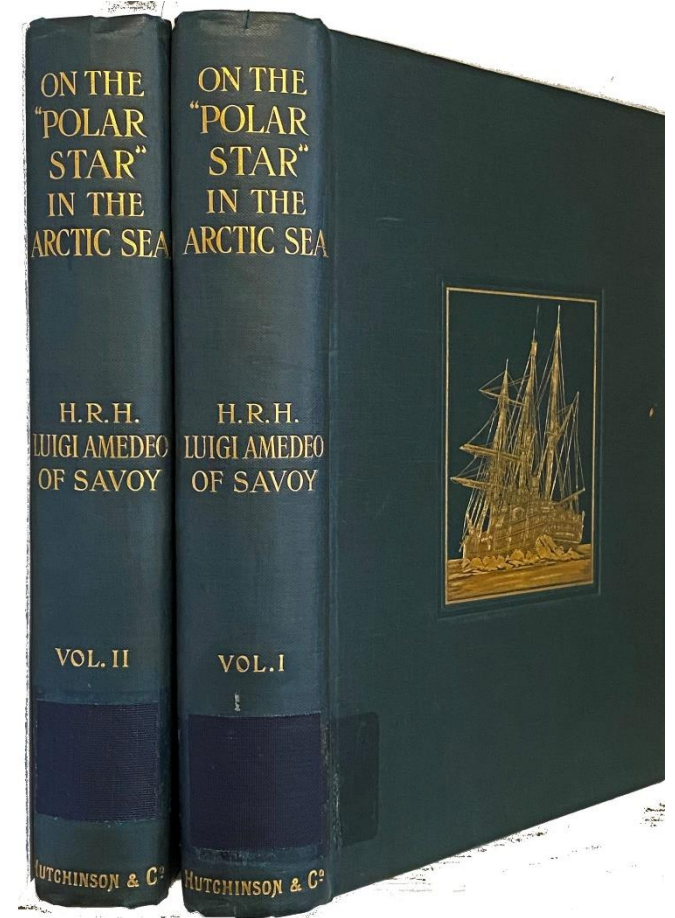
by Joseph Bouchette

The Arctic - Northern, Fur Trade, ... (nos 1. - 28)

1. AMEDEO, Luigi, Duke of Abruzzi (1895-1929)

On the "Polar Star" in the Arctic Sea. With the Statements of Commander U. Cagni upon the sledge expedition to 86° 34' north, and of Dr. A. Cavalli Molinelli upon his return to the Bay of Teplitz. London. Hutchinson & Co. 1903. sm4to, 25.5cm, the First English Edition, in 2 volumes, xvi,346xxii & vii,(-349) -702, xii,p., with 212 illustrations and plates from photographs and 16 photogravure plates, 2 panoramas, & 5 maps, in the original dark green cloth, gilt titles and gilt pictorial decorations on the upper covers "ship in ice", t.e.g., blank call labels on the spines, hinges repaired, library stamp on the endpapers, otherwise a very good to fine sound set 400.00

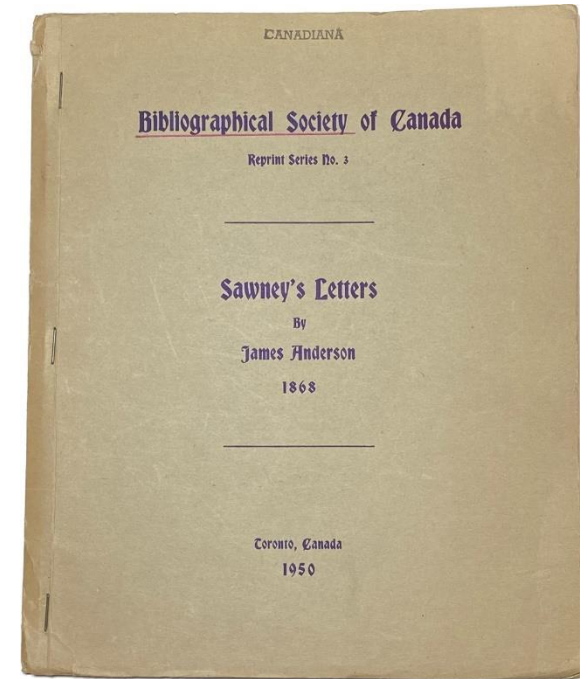
A.B. 10423. Narrative of the Duke's 1899-1900 expedition to Franz Josef Land and an attempt to reach the north pole. "divides neatly into the two parts described in these two volumes. The first volume deals with the sea voyage of the Polar Star, the second with Umberto Cagni's sledging journey towards the North Pole". Stam & Stam 4.11. - With helpful information provided by Fridtjof Nansen, they reach the then Farthest North, 86° 34'N on April 24, twenty-one nautical miles closer to the Pole than Nansen's record of 1895.



2. ANDERSON, James

Sawney's Letters. Toronto. Biographical Society of Canada. 1950. sq8vo. 22x 18cm, reprint from the first edition, v,26p., typescript mimeograph sheets, printed stapled wraps, fine 50.00

Letters written by Scotsman, James Anderson, (1839-1923) and first printed in the "Cariboo Sentinel" in 1868. In 1863 Anderson traveled to British Columbia's Cariboo gold-fields seeking his fortune. His letters, in verse, capture the mood and character of the period. This reprint of the original "Letters" has added a significant introduction by Canadian Dominion Archivist, W. Kaye Lamb.



3. CHAPPE D'AUTEROCHE, [Jean], Abbé.


Voyage en Sibérie, fait par ordre du Roi en 1761; Contenant Les Mœurs, Les Usages des Russes, et l'Etat actuel de cette Puissance; la description géographique & le Nivellement de la route de Paris a Tobolsk; l'Histoire naturelle de la même route; des Observations astronomiques, & des Experiences sur l'Électr actuel de cette Puissance; la description géographique & le Nivellement de la route de Paris a Tobolsk; l'Histoire naturelle de la même route; des Observations astronomiques, & des Experiences sur l'Électricité naturelle.




[with]:

KRACHENINNIKOW, [Stepan Petrovich]

Voyage en Sibérie, contenant La description du Kamtchatka, ou l'on trouve I. Les Mœurs & les Coutumes des Habitants du Kamtchatka. II. La Géographie du Kamtchatka, & les Pays circonvoisins. III. Les avantages & les désavantages du Kamtchatka.

IV. La réduction du Kamtchatka pas les Russes, les révoltes arrivées en différents temps, & l'état actuel des Forts de la Russie dans ce Pays.





Paris. Chez Debure, pere, Libraire,. M.DCC.LXVIII. [1768]. thick Folio, 33cm, Two volumes bound in three, V1 - engraved frontispiece, (half-title and title with large engraved vignette), xxx,(Privilege), 347 & (half-title and title), [347]-777 (misnumbered 677) & xvi(half-title, title, "avis" & contents), 627,[3] (Errata), [2] (Instructions to binder and list of plates)pp., with 56 engraved plates and plans, of which four are folding - in half dark brown calf, wide gilt ruled raised bands, gilt decorated borders and centre device decorations in the panels, double crimson and green crushed morocco labels, gilt titles, marbled boards and edges, some unobtrusive slight toned and occasion slight foxing overall a fine set, printed on heavy paper with all half-titles, without the rare atlas as usual.

10,000.00

Hill 277. Brunet I-1798. Cox, p351-52. Cohen-de Ricci 225. Nerhood, 89.

Chappe d'Auroche (1728-1769) was a French priest and astronomer who travelled to Siberia to observe the Transit of Venus in 1761; this work is the result of that trip, the first part of Volume I being a fascinating account of fauna, flora, manners and customs, meteorological observations, climate, iron ore, gold mines, etc., and the second a meticulous compilation of results of the scientific experiments and observations recorded. Volume II is devoted to the author's translation of Krasheninnikov's "Kamchatka;" although a French translation had been previously published, it had been based on the abridged English translation of 1764 and Chappe d'Auroche decided to return to the original Russian edition for this excellent translation. "This work deserves



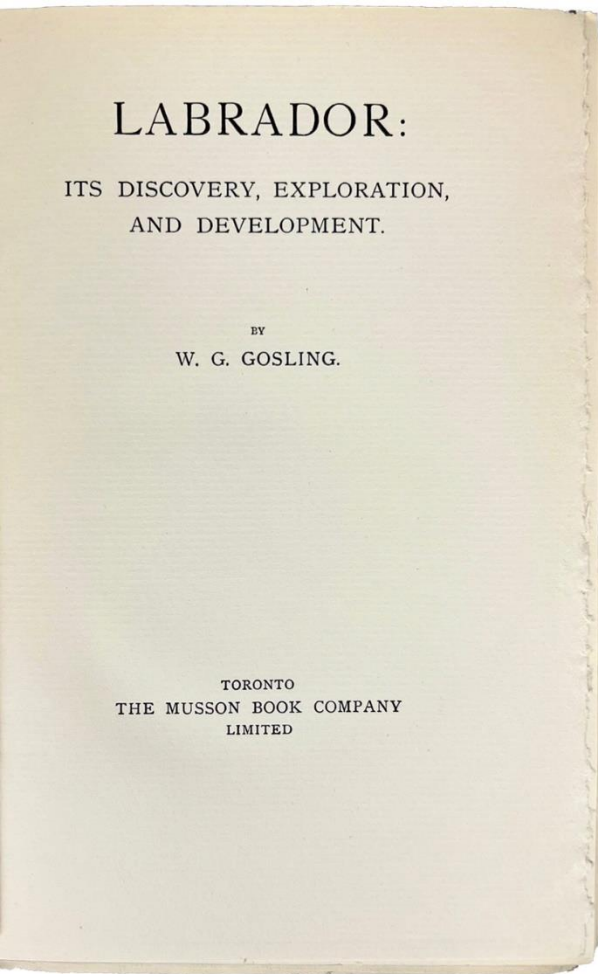


attention for its splendid and accurate engravings” (Hill), many of which are by Le Prince, Moreau le jeune, Caresme de Fécamp, etc and engraved by the likes of Tiliard, Duclos, de Launay, Saint-Aubin, inter alia.

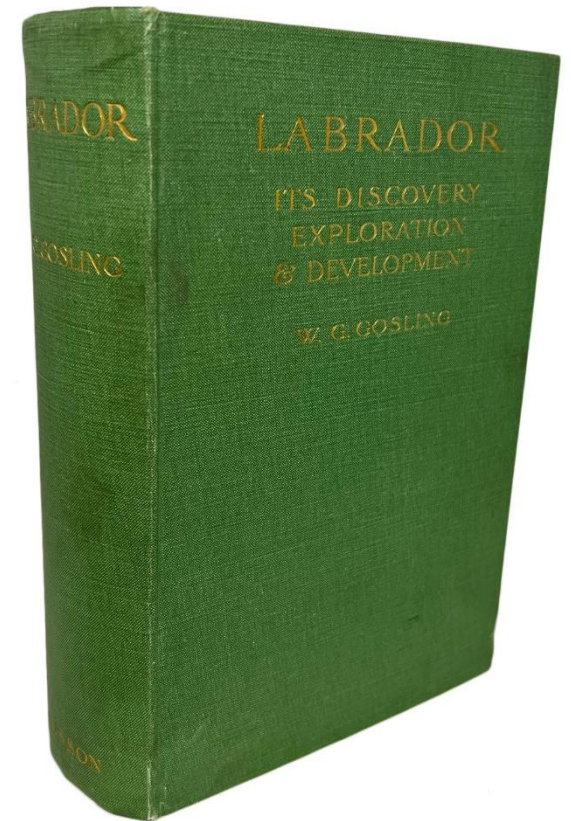
Between January and August, 1761-62, the French astronomer travels to Tobolsk, Siberia, by way of St. Petersburg and observes the transit of Venus over the sun. His account provides a mass of detail on drinking, science, mercantile exports, religion, etc. His criticisms provoked a rebuttal, written “By a Lover of Truth”, *The Antidote: or an enquiry into the merits of a book entitled, A journey into Siberia...* in which many essential errors and misrepresentations are pointed out and confuted. London. Leacorft. 1772. 202p. - Nerhood. #89.

4. GOSLING, W.G.

Labrador: Its Discovery, Exploration, and Development. Toronto. The Musson Book Company. (British Sheets) [1910]. thick8vo, 22.5cm, first Canadian edition, xii,574p. with 38 plates and maps from photographs, (inc. large folding colour map), original green cloth, t.e.g., a fine copy, scarce 400.00



O'Dea 1903. William Gilbert Gosling (1863-1930) was born and educated in Bermuda and moved to Newfoundland where he became a very successful business man. His book on Labrador is considered one of the most comprehensive on the area and includes chapters on Cabot, Cartwright, Grenfell, the Moravians and cartography.



5. "THE GRAPHIC" A Week Illustrated Paper


A collection of 27 plates and illustrations from "The Graphic", a weekly illustrated paper. All relating to the Nare's Expedition of 1875-76. Voyage of the "Alert" and "Discovery" & the Expedition of 1876: Voyage of the "Pandora". Illustrations found in The Graphic issues September 18, October 30, November 13, 1875 & December 11, 1875.

SEPTEMBER: - 1. H.M.S. "Alert" in the Harbour of Godhavn. - 2. H.M.S. "Alert", "Discovery" and "Valorous" at Anchor in Godhavn Harbour. - 3. Group of Esquimaux with igloos or huts near Disco.

OCTOBER: - 1. Cover- An Esquimaux Ball at Disco. Sketches by an artist on board the "Pandora": - 2 Uvaraasusk. - 3. Crivolite Mine , Ivigtut. - 4. Limestone Island. - 5. Getting Coal at Kudliset. - 6. A Remarkable Iceberg. - 7. In Melville Bay. - 8. Black Hook.

NOVEMBER: Arctic Regions: - 1. "North Star Bay", Wolstenholme Sound, showing the Winter Quarters of H.M.S. "North Star" 1849-50. - 2. Wreck of a whale ship after being nipped in the Ice. - 3. Dundas Mount, Wolstenholme Sound, month of August , breaking up of ice. - 4. Sawing an ice-dock out of a landflow. - 5. Esquimaux and their huts near North Star Bay, Wolstenholme Sound. - 6. View of the Devil's Thumb and Cape Wilcox.

DECEMBER: "Sketches from the Alert & Discovery" (by one of the officers). - 1. The Alert and Discovery entering the Ice at Waigatte, July 17. - 2. The Settlement at Ritenbenk,



midnight, July 16. - 3. Upernavik, the most northerly Settlement in the World. - 4. Proven Settlement, North Greenland. - 5. Anchorage at Ritenbeck from the stern of the Alert. - 6. Church and cottages in Proven. - 7. Cliffs near Saunderson's Hope. - 8. Bringing home the dead bear. - 9. Watching the moon rise at Franklin's graves at Beechy Island. - 10. A bear surrounded by Esquimaux dogs.

London. The Graphic Sept.-Dec. **1875**. Folio. 40cm, various pages included several double & cover, generally in fine condition, the lot of 27 (ie c.16.60 each) **450.00**

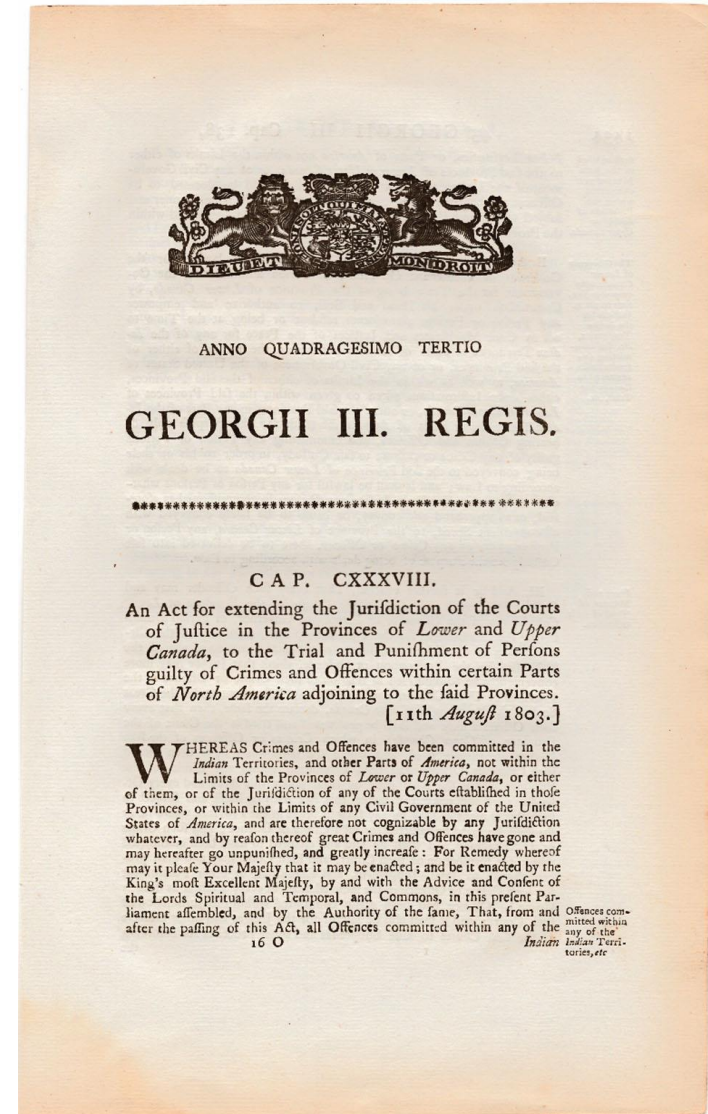
The Expedition of 1875-76. Voyage of the "Alert" & "Discovery" commanded by Captain Nares was an attempt to reach the North Pole. Most of the illustrations are placed in Greenland in the first year. Over wintering, the Expedition carried out significant sledging operations. The Expedition of 1876: Voyage of the yacht "Pandora" commanded by Sir Allen Young was an attempt to find the North West Passage via the Franklin Channel.



6. [GREAT BRITAIN].

An Act for Extending Jurisdiction of the Courts of Justice in the Provinces of Lower and Upper Canada , to the Trial and Punishment of Persons guilty of Crimes and Offences within certain Parts of North America adjoining to the said Provinces. [43 George III, Cap. 138J. London. George Eyre and Andrew Strahan. **1803**. folio, 31.2cm, The First Edition, [3p.], pp 1433-1435., caption title and woodcut Royal coat-of-arms, a fine copy 1,500.00

Not located in T PL nor in Peel. The term "Indian Territories" was first used in the Quebec Act of 1774, in reference to the region of northwest America outside of the boundaries of the Province of Quebec and the Hudson's Bay Company (HBC) territory of Rupert's Land. The said regions did not fall within the jurisdiction recognized by the Quebec courts, but were loosely under the watchful eye of the British. In the years that followed the American Revolutionary War, the fur trade based out of Montreal experienced a resurgence under the aegis of a handful of entrepreneurial merchants. Some were Empire Loyalists, others Scottish merchants, and still others British adventurers. Competition was fierce, and some of these men united to form the North West Company (NWC) in 1779. Violence grew, murders and destruction of property became common, and it became obvious that the criminal and civil legal jurisdiction of the Indian Territories needed to be defined in order to regulate the fur traders. This act, the Canada Jurisdiction Act, stipulated that those British subjects who committed offenses in the Indian Territories could be tried and sentenced in Lower Canada or in Upper Canada in the same manner as if the crimes were committed in either of the provinces. It also authorised the governor to appoint Justices of the Peace within the Indian Territories. Thus this Act became the fundamental instrument for dispute resolution between the HBC and the NWC.



An Important HBC Document
Hudson's Bay Company Charters Renewal

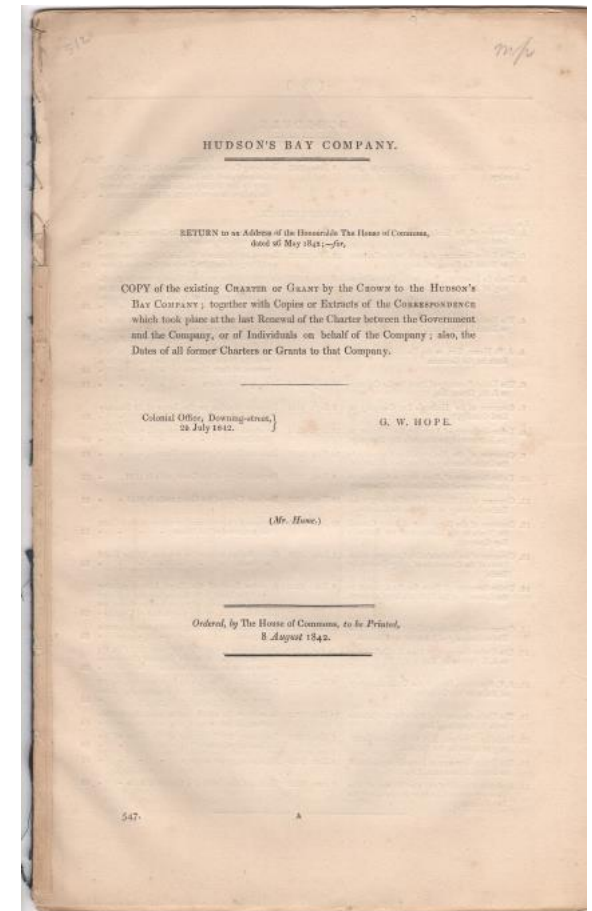
7. HUDSON'S BAY Company.

Return to an Address of the Honourable The House of Commons, dated 26 May 1842;

- for, Copy of the existing Charter or Grant by the Crown to the Hudson's Bay Company; together with Copies or Extracts of the Correspondence which took place at the last Renewal of the Charter between the Government and the Company, or of Individuals on behalf of the Company; also, the Dates of all former Charters or Grants to that Company. Ordered, by The House of Commons, to be Printed, 8 August **1842**. folio, 34.5cm, 32,[2]p., docketed, ; removed; text clean and untrimmed; docket leaf little torn at margin without any loss, very scarce

500.00

T.P.L. 2526. Peel 210. This work includes letters from the Governor of the Hudson's Bay Company concerning the granting and renewal of licenses for trade between the Company and the Indians of North America.

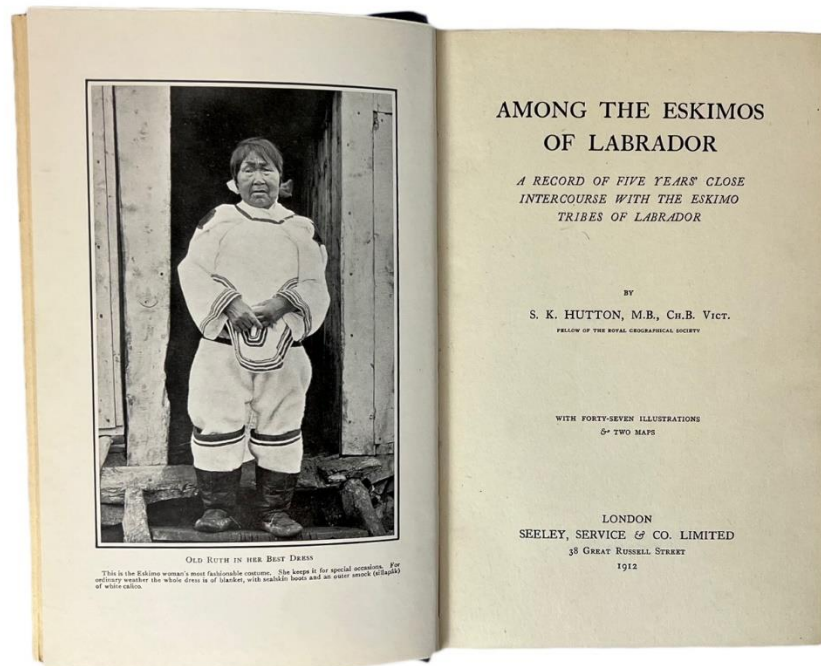
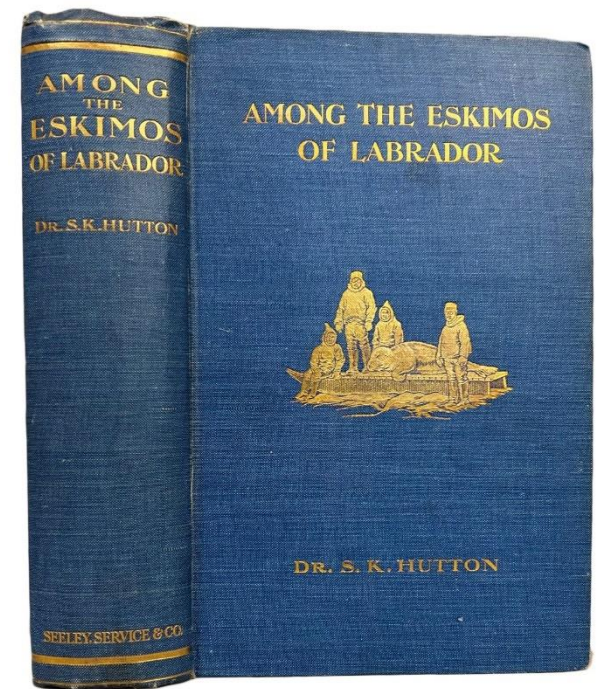


8. HUTTON, S.K.

Among the Eskimos of Labrador. A Record of Five Years Close Intercourse with the Eskimo of Labrador. London. Seeley, Service & Co. 1912. thick8vo. 22cm, First Edition, xviii,344p., with 44 plates and illustrations from photographs, 2 maps (1 colour folding), in the original blue cloth, with gilt titles and decorations on the upper cover, a fine copy

300.00

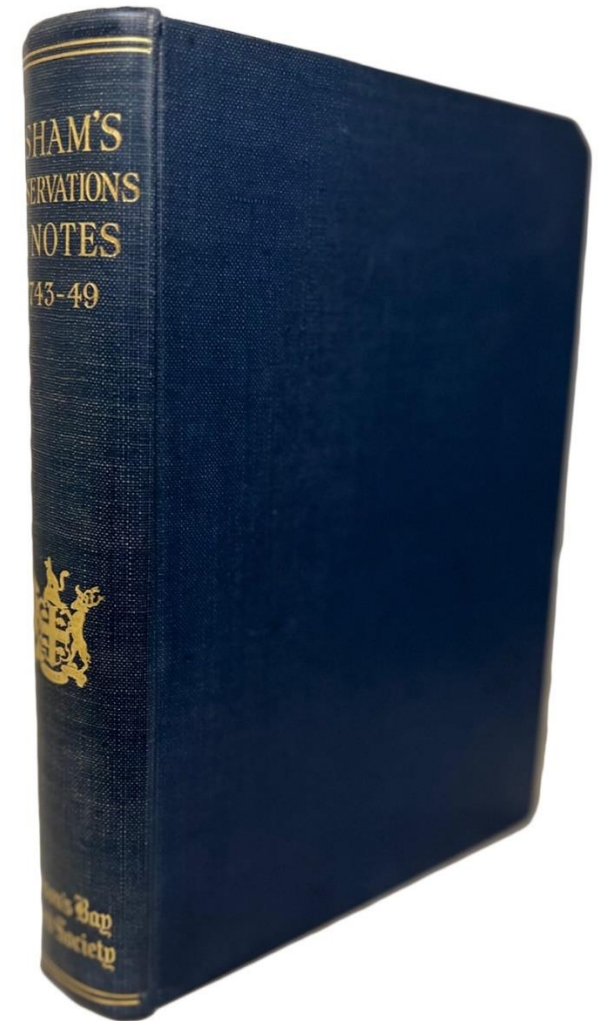
A.B. 7605. Hutton was a medical missionary on Killinek Island, Northern Labrador, from 1908-15. The present work relates Hutton's experiences, with an emphasis on "the material and spiritual culture of the Eskimos" AB.



9. ISHAM, James

James Isham's Observations on Hudsons Bay, 1743 and Notes and Observations on a book entitled A Voyage To Hudsons Bay In The Dobbs Galley, 1749. [By Henry Ellis]. Edited with Introduction by E.E. Rich. Toronto. Published by the Champlain Society, for The Hudson's Bay Record Society. 1949. 24cm, cv,352p. appendices, with 19 illustrations, limited edition, this being #870, original blue cloth, t.e.g., a fine copy 100.00

T.P.L. 4705. "Isham's observations are not primarily concerned with the fur trade. Indeed as a serious guide to the practical merchants of the Hudson's Bay Company, they had grave defects, but they are a mine of interesting information to the historian, anthropologist and naturalist...".




10. JACKSON, Christopher

An Alien Land. Arctic Prints of the 19th Century. An exhibition organized by the Glenbow Museum... Calgary. Glenbow Museum. 1986. 4to.

28cm, 30.[13]p., with 9 illustrations, list of 'other works in the collection', dark blue printed wraps, window cover, spiral bound, as new 30.00

Richard King's Signed Presentation Copy
Long Considered One of the Rarest Franklin Search Books

11. [KING, Richard]



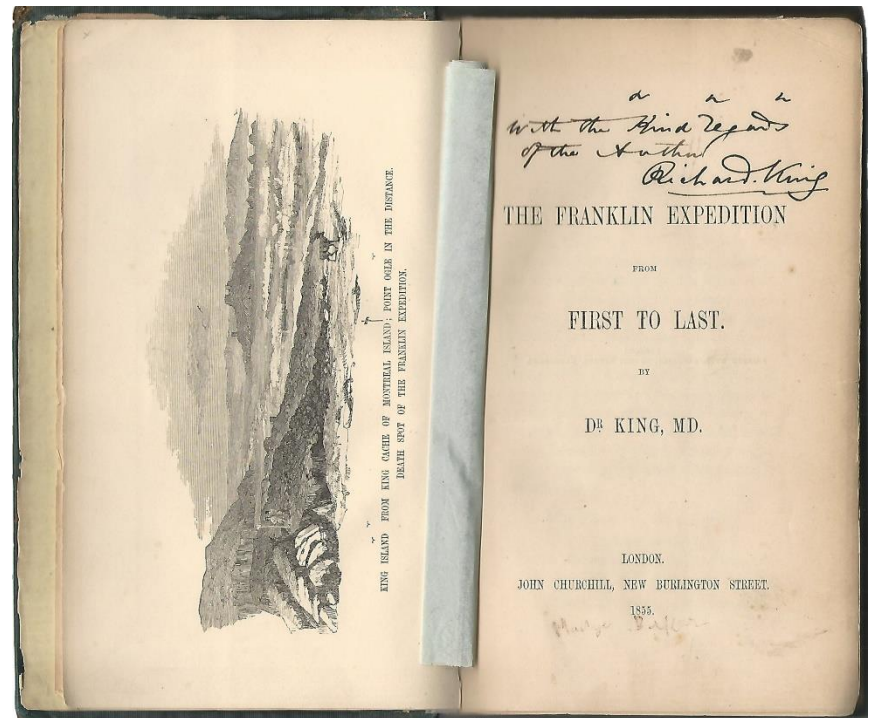
The Franklin Expedition from First to Last. By Dr. King, M.D. London. John Churchill. **1855.**
12mo., 19.62cm, The First Edition, xxxviii,[-2],3-224p., with 4 plates from engravings (2 plates inc frontis & 2 maps), with the original dark blue/green fine ribbed cloth, gilt spine titles, wide blind decorated borders on the boards, printed coated yellow endpapers with ads for "Works by Dr. King, M.D.", front and back, hinges expertly restored and frontis guarded at the gutter, a fine copy,
Author's Signed Presentation Copy on the head of the title page, Inscribed "~~~ with the Kind Regards of the Author, Richard King" in slipcase bound in quarter dark blue calf, gilt ruled raised bands, blind decoration in the panels, double crimson red leather labels, gilt titles, dark grey cloth boards ~ long

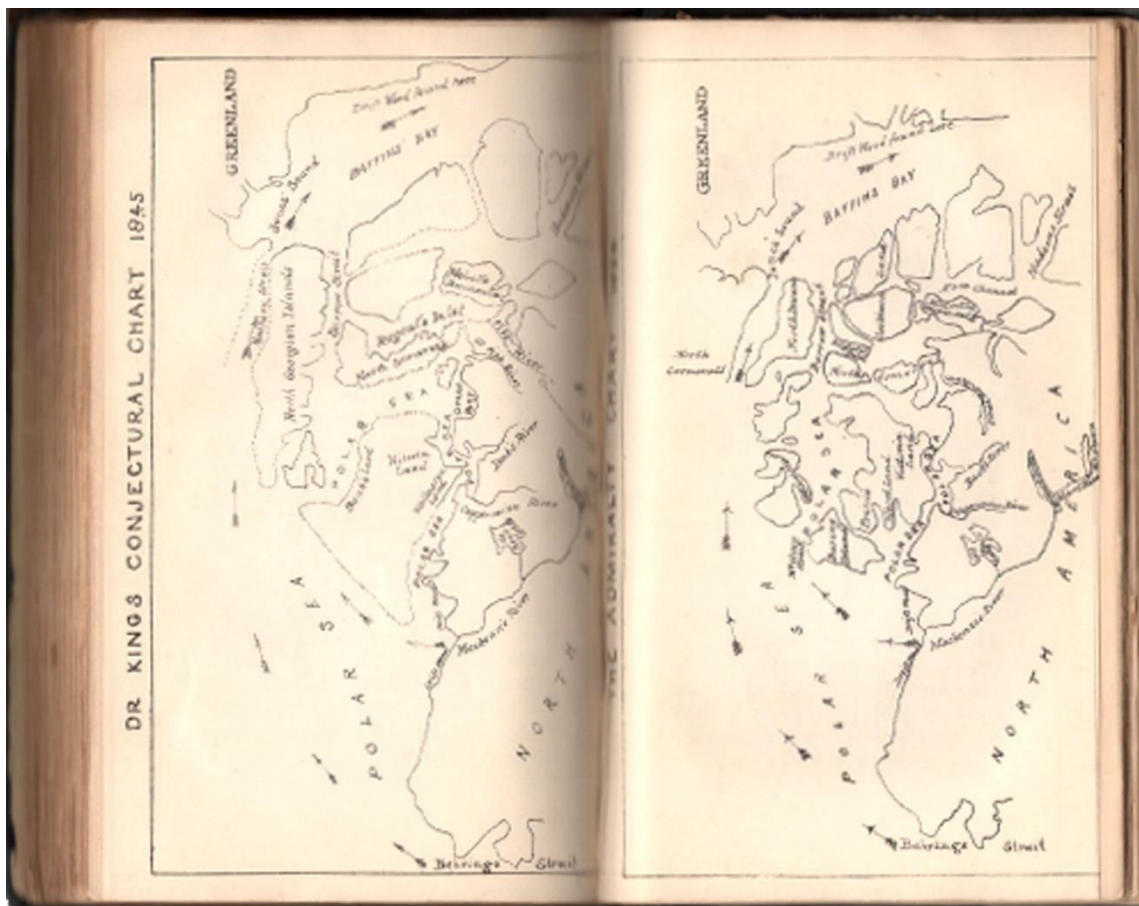

considered one of the rarest Franklin search books

25,000.00

Arctic Bib. 8706. Plimer Franklin Search Catalogue #205. Sabin 37797.

T.P.L. 3571 . Correspondence between the author and the British Admiralty and Colonial Office, regarding Dr. King's offers to aid, and his views on the search for the lost Franklin party; with other letters and newspaper articles, and with





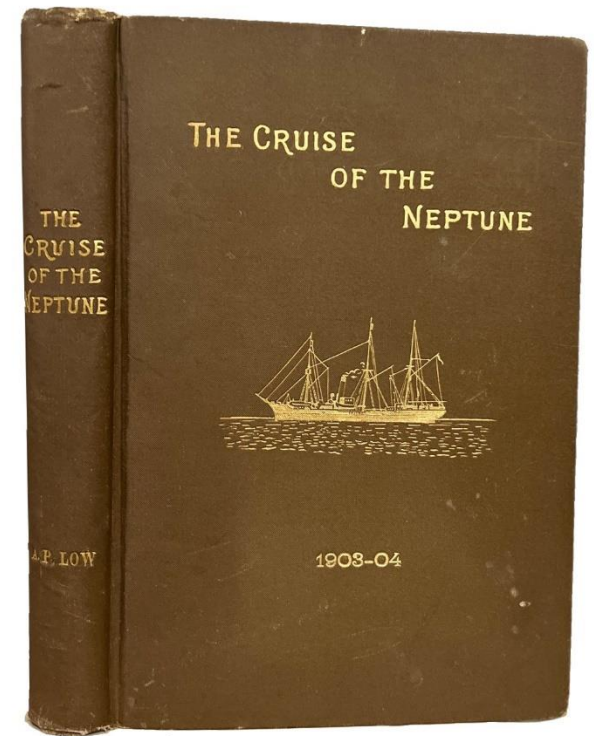


excerpts from King's earlier account (1836) of his trip down the Fish (Back) River. Includes considerable comment on the geography, importance of the Back River route to find Franklin, conditions of travel in the region, and on the activities of those (in northern Canada and in London) involved in the Franklin search. Note: Including the Plimer copy there are only two copies of this book back to 1951. The Brooke-Hitching copy which sold at Sotheby's, The Library of Franklin Brooke-Hitching, Sotheby's, Part 3, K-P. It was Hugh Cecil's copy which sold at Sotheby's in 2015.

12. LOW, A.P.

Report on the Dominion Government Expedition to Hudson Bay and the Arctic Islands onboard the D.G.S. Neptune, 1903-1904. Ottawa. Department of Marine. 1906. 22.5cm, first edition, xvii,355p. frontis & 62 plates & illustrations, rear folding pocket map in colour, brown cloth, gilt titles, a fine copy 125.00

A.B. 2717. Holland p448. The narrative, with supplemental information from previous reports, of an expedition sent by the Canadian government to assert Canadian sovereignty over Hudson Bay and the Arctic islands and to establish police and customs stations. Low sailed up to Cape Herschel on Ellesmere Island, which he mapped and claimed for Canada. "He made many important surveys. Sent on an Arctic patrol in 1903, he wrote the well-constructed narrative Cruise of the Neptune." Story.



Bellin Map of Hudson's Bay & Labrador, 1760.

13. [MAP]. - BELLIN, [Jacques Nicholas].

Carte de la Baye de Hudson. Pour servir a la Histoire Generale des Voyages. Paris. Par M.B. Ing de la Marine. **1757**. one folio sheet, 24.5x 36.6cm, images (22x 30cm), contemporary outline hand colour, very good condition - representative of Bellin's accurate, detailed work

225.00




Detailed engraving depicts Hudson Bay and Detroit de Hudson as well as 'Labrador nomme anciennement par les Francois Nouve. Bretagne', and all of James Bay of Whose east coast, depicted notionally, it is said, 'Toute cette Coste n'est presque pas connu.' Various Hudson Bay forts and posts located along the Western shores of James and Hudson Bay are identified, some with both their English and French names (to accommodate variable residents) as are several major tributaries. However, the most common identifier is 'inconnue'-- as in the case of the region southwest of Hudson Bay of which it is said, 'Etendue de Pays entierement Inconnue'. Likely from Prevost's multi-volume Histoire Generale des Voyages, (1746-1757) for which Bellin prepared maps as 'Ingr. de la Marine'.

14. MASSON, L.R. (editor)

Les Bourgeois de la Compagnie du Nord-Ouest. Recits de Voyages, Lettres et Rapports inedites Relatifs au Nord-Ouest Canadien. [Original Journals Narratives Letters, etc. Relating to the Northwest Company]. Publies avec une Esquisse Historique et des Annotations par L.R. Masson. Text in English and French. New York. Antiquarian Press. 1960. 23cm, in two volumes, limited to 750 copies, black cloth with gilt titles, a fine set 150.00

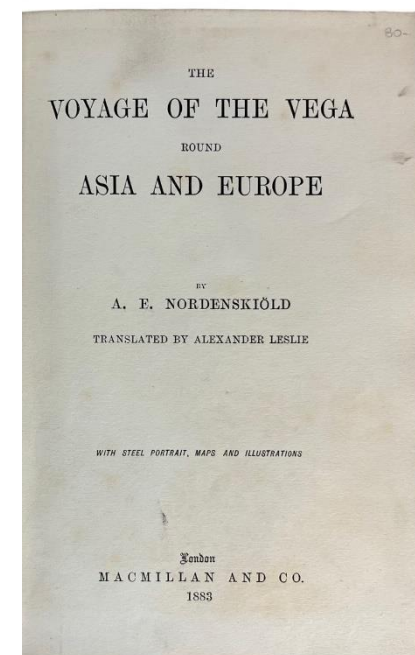


An essential collection of unpublished accounts, journals and letters in French and English relating to the early fur trade and explorations. Includes: Simon Fraser's - Account of a Voyage from the Rockies to the Pacific Coast; John McDonnell's - Some Account of the Red River, about 1797; - Larocque's - Missouri Journal; Peter Grant's - Account of the Sauteux Indians; Charles Mackenzie - On the Missouri Indians, W. F. Wentzel; Roderick McKenzie (who was the editor's father-in-law), etc. The majority of the material presented is in English.



15. NORDENSKIÖLD, A.E.

The Voyage of the Vega round Asia and Europe, with a historical review of previous journeys along the north coast of the old world. Translated by Alexander Leslie. New York. Macmillan and Co. **1883**. 19cm, xviii,413,32p. with frontis portrait, 2 colour maps 186 illustrations from wood-engravings, original smooth grained green cloth, gilt titles, blind, gilt and black stamped decorations and borders, a fine bright copy 150.00

A.B. 12443. Narrative of the Vega Expedition, 1878-1880, led by Nordenskiöld, for the purpose of proving the Northwest Passage navigable by steamship and of doing research in the geography, hydrography, geology and history of the Siberian Arctic regions.

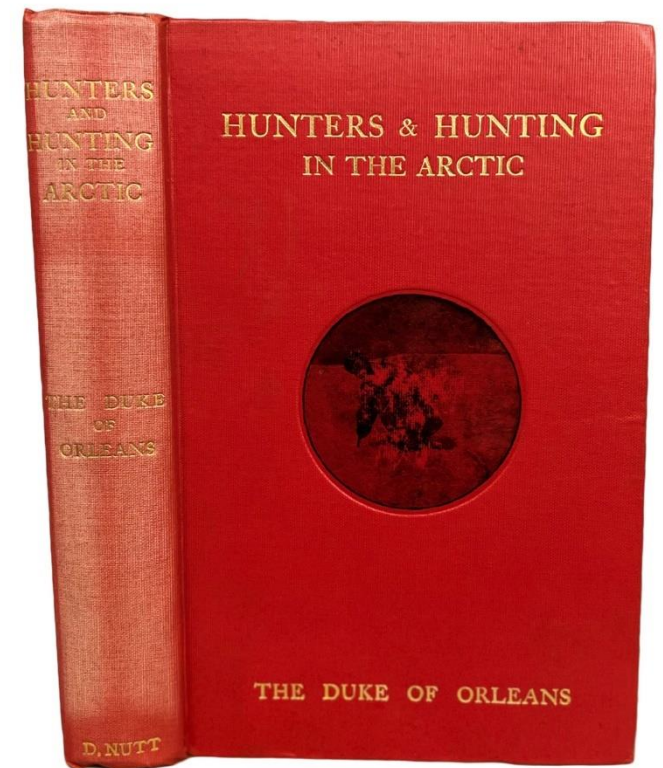
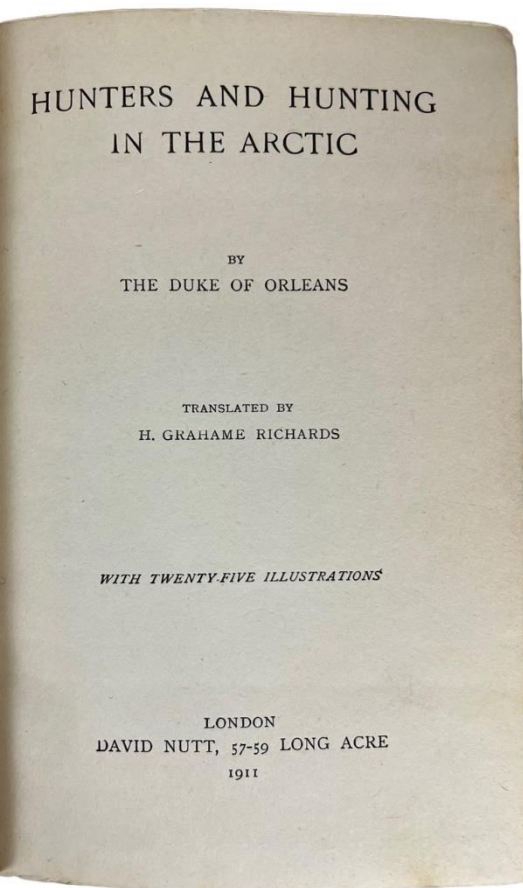


16. ORLEANS, The Duke of

Hunters and Hunting in the Arctic. Translated by H. Grahame Richards. London. David Nutt. 1911. 21.5cm, xxv,204p., frontispiece, 24 plates, in the original red cloth, with gilt titles

on the spine and upper cover, black stamped decoration on the upper board, spine lightly faded, else a fine copy, scarce 150.00

Our first copy in 53 years.



17. RICH, E.E.


Colin Robertson's Correspondence Book, September 1817 to September 1822.

London. Hudson Bay Record Society. 1939. 24cm, cxxxi,372p. limited edition, frontis, t.e.g.

blue cloth, a fine copy

100.00


"The document here published is not, properly speaking, a document of the Hudson's Bay Company at all, although it is preserved in the Company archives. It is a selection of Colin Robertson's letters, copied perhaps with a view to publication, and most of them originally addressed to private persons rather than to officials of the company. Yet it has an important place in any attempt to publish the documents which will furnish to the historian the raw materials from which to reconstruct the story of the union of the Hudson's Bay Company and the North West Company". Preface.



18. RICH, E.E.

The History of the Hudson's Bay Company, 1670-1870. Volume One: 1670-1763. Volume Two: 1763-1870. With a Foreword by the Rt. Hon. Sir Winston Churchill. Hudson's Bay Record Society, Nos. 21 & 22. London. 1958-59, tall thick 8vo, 24cm, in 2 volumes, xii, 687 & 974pp. limited edition, this being #1055, with 6 plates & 2 folding maps, mapped endpapers, original crested dark blue cloth, gilt titles, a near fine set 250.00

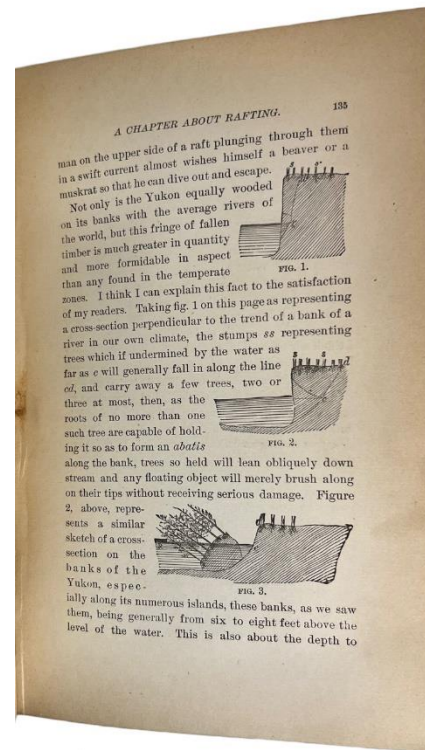
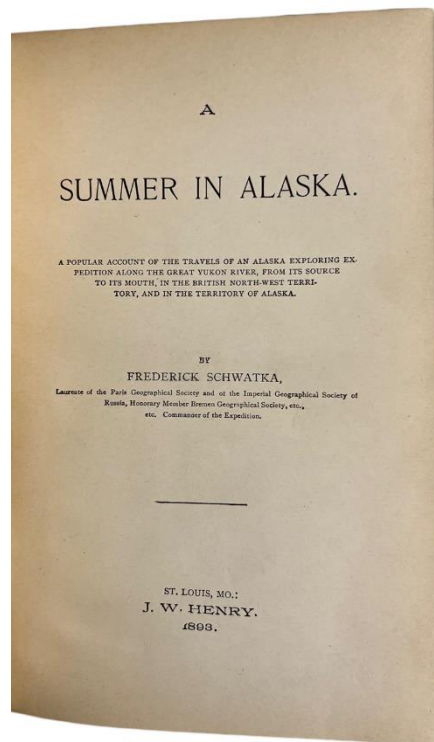
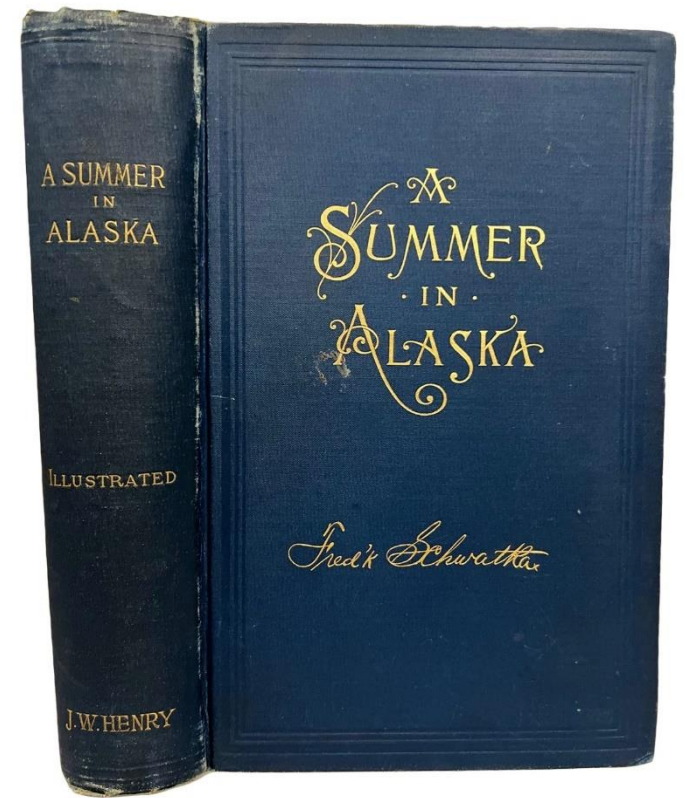
The definitive history of the great fur-trading company. The author had unprecedented access to original documents from the Company archives.



19. SCHWATKA, Frederick

A Summer in Alaska. A Popular Account of the Travels of an Alaskan Exploring Expedition Along the Great Yukon River, from its Source to its Mouth, in the British North-West Territory, and in the Territory of Alaska. St. Louis, Mo., J.W. Henry. **1893**. 8vo. 23cm, 418p., frontis portrait and 70 plates and illustrations from wood-engravings, in the original blue cloth, gilt spine and cover titles, a fine copy 150.00


A.B. 15604. Wickersham 2798. Smith 9141. Ricks p193. An enlarged edition of Schwatka's Along Alaska's Great River with three additional chapters and a frontispiece portrait of the author. The author's fame and this book did much to bring Alaska to the attention of Americans.



20. SIMPSON, George

Simpson's Athabasca Journal - Journal of Occurrences in the Athabasca Department by George Simpson, 1820 and 1821, and Report. Edited by E.E. Rich. With an Introduction by Chester Martin. Toronto. The Champlain Society for the Hudson's Bay Record Society. 1938. thick8vo, 24cm, lix,498p., appendices, photogravure frontis portrait of Simpson, & 4 rear folding maps in pocket, limited edition, this being #184, original crested dark blue cloth, t.e.g., fine condition 200.00

Immediately after his appointment as Governor-in-Chief of the Hudson's Bay Company, locum Tenens, 1820, George Simpson travelled from Montreal following the old fur trade route to Fort William, and then to the Athabaska region, to control hostilities between the Hudson's Bay Company and the North West Company. From Rock Depot, Manitoba, he moved to Athabaska and organized an amalgamation in 1821. The journal in which his historic trip was reported to the Company appears in the hand-writing of Simpson's clerk, Robert Seaborn Miles.




21. SIMPSON, George

Simpson's 1828 Journey to the Columbia. - Part of Dispatch From George Simpson Esq., Governor of Ruperts Land to the Governor & Committee of the Hudson's Bay Company London, March 1, 1829. Continued and Completed March 24 and June 5, 1829. Edited by E.E. Rich, with an Introduction by W. Stewart Wallace. Toronto. The Champlain Society for the Hudson's Bay Record Society, No. 10. 1947. 24cm, lii,277p. appendices, limited edition, this being #1195, original crested dark blue cloth, gilt titles, t.e.g., fine condition

150.00


“The document here presented is Governor Simpson's own account of his second journey of inspection from Hudson Bay to the Pacific. His first trans continental journey took place in 1824, and his journal of this voyage has been edited by Frederick Merk, with introduction and notes, under the title *Fur Trade and Empire...* (Cambridge, Mass. 1931). Simpson's account of the transcontinental journey of 1828 has never before been published, and is of hardly less interest and importance than the narrative of his earlier journey.” Intro.



22. STAM, David H. & Deirdre C. Stam.

Books On Ice. British & American Literature of Polar Exploration. New York. The Grolier Club. 2005. 8vo, 157p., with 40 illustrations (many in colour), text illustrations, (inc. colour frontis from the cover of "Greely's. Three Years of Arctic Service", mapped endpapers, list of lenders, index, illustrated stiff wrappers, as new 75.00


Catalogue of an exhibition at the Grolier Club, each of the one hundred books with detailed descriptions.



23. THOMAS, Lowell

Kabluk of the Eskimo. London. Hutchinson & Co. 1932. 22cm, second impression, 256,[12]p. book ads., with 16 illustrations and plates, original dark green cloth, gilt spine titles, a fine bright copy 40.00

A.B. 17603. "Story of Louis Romanet, a fur buyer for Revillon Freres, his life at a post on Koksoak River and among the Eskimos and Indians of Ungava & Hudson Bay, about 1903-1920".




Publisher's Presentation Binding,
Signed by Bernier and Tremblay in one hand

24. TREMBLAY, Alfred

Cruise of the Minnie Maud. Arctic Seas and Hudson Bay, 1910-11 and 1912-13. Compiled and Translated by A.B. Reader. Quebec. Arctic Exchange & Publishing Ltd. 1921. tall8vo, 23cm, the first edition, xviii,573p., with 75 plate illustrations (inc. a frontis and a frontis portrait) and 2 rear folding maps, bound half crimson calf over vellum boards, gilt titles, all edges red, expertly repaired corners and spine, scuff to vellum on front board, previous owner's bookplate, inscribed in a single hand to A.M.A. Bourgault by Tremblay and Captain Bernier, a very good copy 950.00

Holland p506. A.B. 17969. - "A party of six French Canadians, two Englishmen, and one New Zealander, sailed in the schooner on July 29th, 1912, to prospect for gold in northern Baffin Island. The expedition wintered ashore at Albert Harbour. During the year the author covered over 4000 miles on foot, exploring Eclipse Sound, Admiralty Inlet, and Cockburn Land, reaching Fury and Hecla Strait and Melville Peninsula. He gives here an account of the voyage with comments on ice conditions and navigation in Davis Strait and Baffin Island; a narrative of his trips; a chapter on history and geography of Hudson Bay, a summary of the history of Arctic exploration, meteorological notes and remarks on Arctic outfit (equipment, clothing, food, medical supplies, sledges); also a list of some terms used in ice navigation. Includes Eskimo vocabulary of northern Baffin Land, prepared by A.B. Reader; of Eskimos on Kazan and Ferguson Rivers, by J.B. Tyrrell; of Iglulik Eskimos, from Sir W.E. Parry, 1821-23." AB.




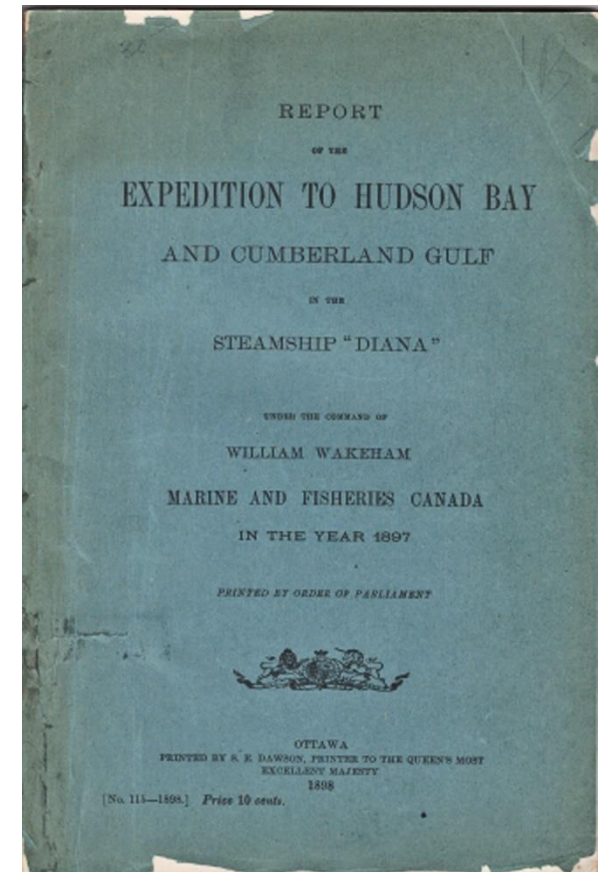
650^{ca} BF
A. M. A. Bourgault
Avec les compléments
de
M. A. Tremblay
et du Capt. Bernier

25. WAKENHAM, William

Report of the Expedition to Hudson Bay and Cumberland Gulf in the Steamship "Diana", under the command of William Wakenham. Ottawa. Marine and Fisheries. **1898**. 25cm, first edition, i,83p. plus frontis and 28 plates, with 3 (of 4) folding maps, in the original printed blue wraps 275.00


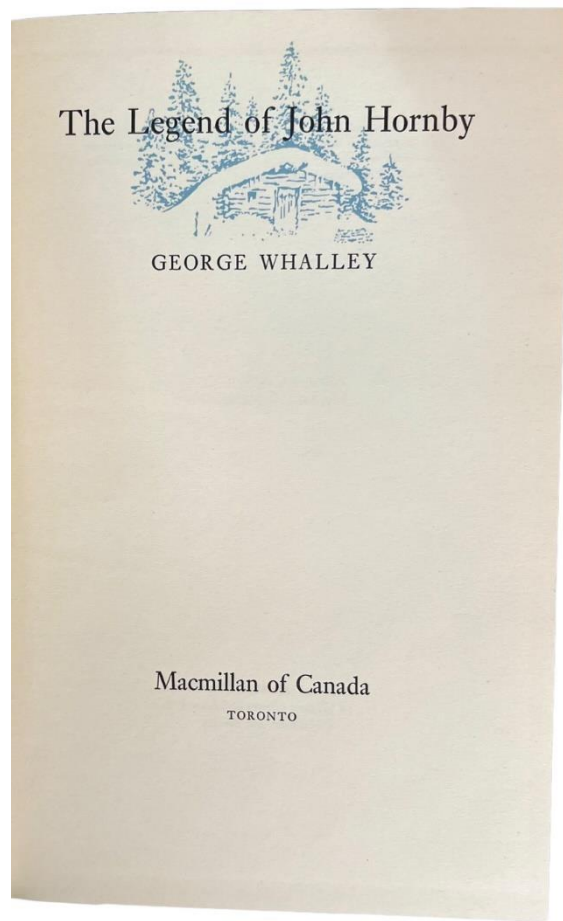
A.B. 2713. "Of the several Canadian Government Arctic Expeditions, e.g. Robertson, Low, Bernier, from 1884 to 1906, Wakenham's Diana Expedition is probably the scarcest. The object was to make extra-season penetrations of Hudson's Strait, which it was able to do three times. A considerable portion of the account is devoted to the study of ice phenomena.

An account of a topographical survey of British Columbia's Selkirk Range adjacent to the C.P. railway, accompanied by a review of travel and exploration and mountaineering in the region.



26. WHALLEY, George

The Legend of John Hornby. Toronto. Macmillan 1962. 8vo, 21.5cm, first edition, xiv,367p., with 26 plates and illustrations, 1 figure, 5 maps (3 folding), index, green cloth, dark blue label panel, gilt titles, signed by George Whalley, very good to fine 100.00

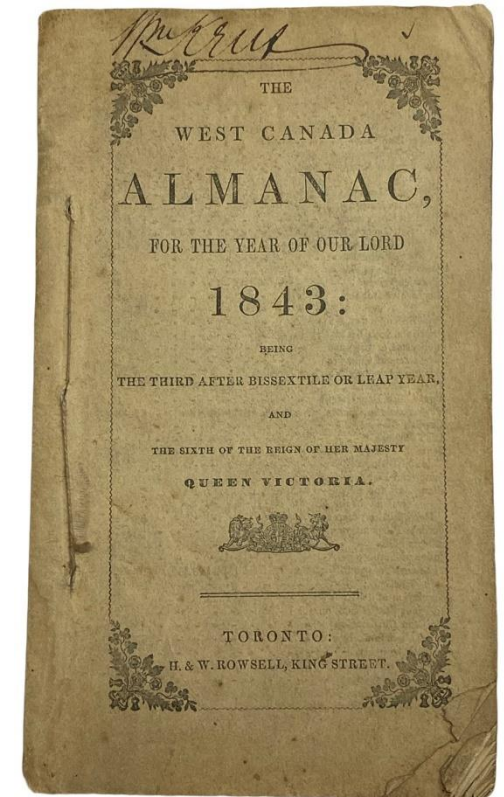


CANADIANA - INCLUDING AMERICANA, REVOLUTIONARY WAR

27. [ALMANAC - West Canada].

The West Canada Almanac, for the year of our lord 1843: being the third after bissextile or leap year and the sixth of the reign of her majesty Queen Victoria. (cover title).. Toronto. H. & W. Rowsell, King Street. [1842]. 16mo, 16.2cm, 61,[1]p., (publisher's ad.), original self printed, string tied, title in decorative printer's frame borders, upper slightly dust worn, bottom wrap has some foxing, bottom corner turned down, a few contemporary internal notations, very good to fine copy, very rare 500.00

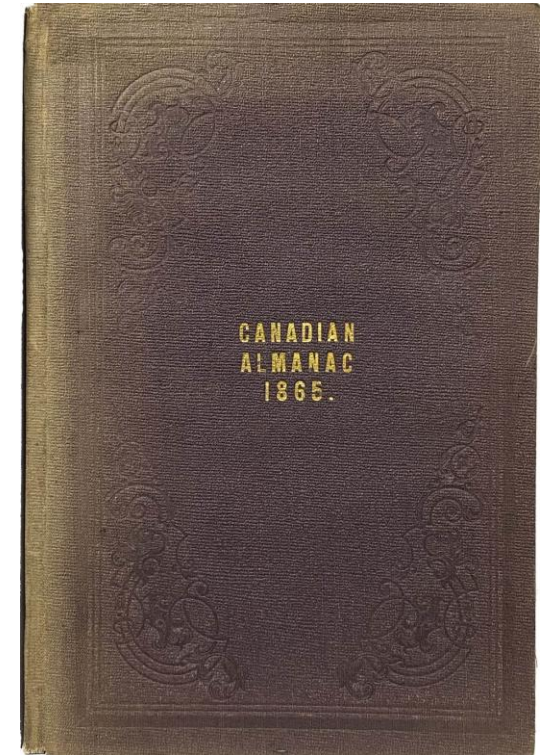
T.P.L. 2624. Not in Gagnon or Lande. Aurora list 1 copy. No standard price references located. List of Post Offices, etc.



28. [ALMANAC. 1865].

The Canadian Almanac, and Repository of Useful Knowledge, for the Year 1863, being the Third after Leap Year, containing Full and Authentic Commercial, Statistical, Astronomical, Departmental, Ecclesiastical, Financial, and General Information. (Header). Eighteenth Year of Publication. Toronto. W.C. Chewett & Co. **1864**. 8vo. 23cm, 99,[1]p., folding frontis map, in the original blind decorated cloth, gilt cover title, near fine 100.00

A detailed overview of the Province of Canada (Canada West and Canada East) shortly before Confederation. Lists of post offices, land surveyors, clergy, tariffs, index of statutes, etc. The detailed map is of the lower part of Canada West (southwestern Ontario) in 1865 engraved by W.C. Chewett & Co. Toronto. The map contains a list of Railway Stations... and distances.



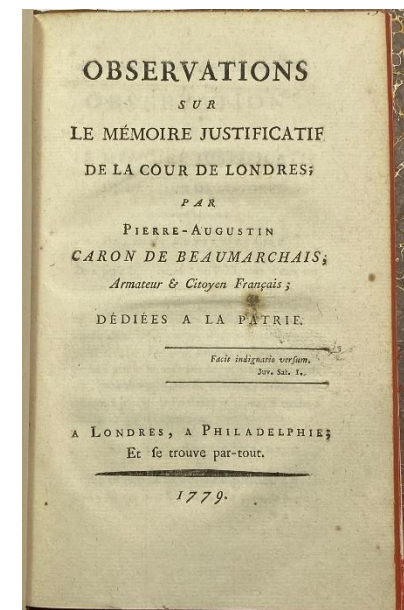

29. [American Revolutionary].

BEAUMARCHAIS, Pierre-Augustin Caron de. (1732-1799).

Observations sur le Mémoire Justificatif de la Cour de Londres. Londres & Philadelphie [i.e. Paris]: Et se trouve par-tout. **1779**. 8vo, 19.7cm, 56p., edges stained publisher's red, bound in quarter calf backed marbled boards, crushed green morocco label along the spine, a fine clean copy

1,200.00

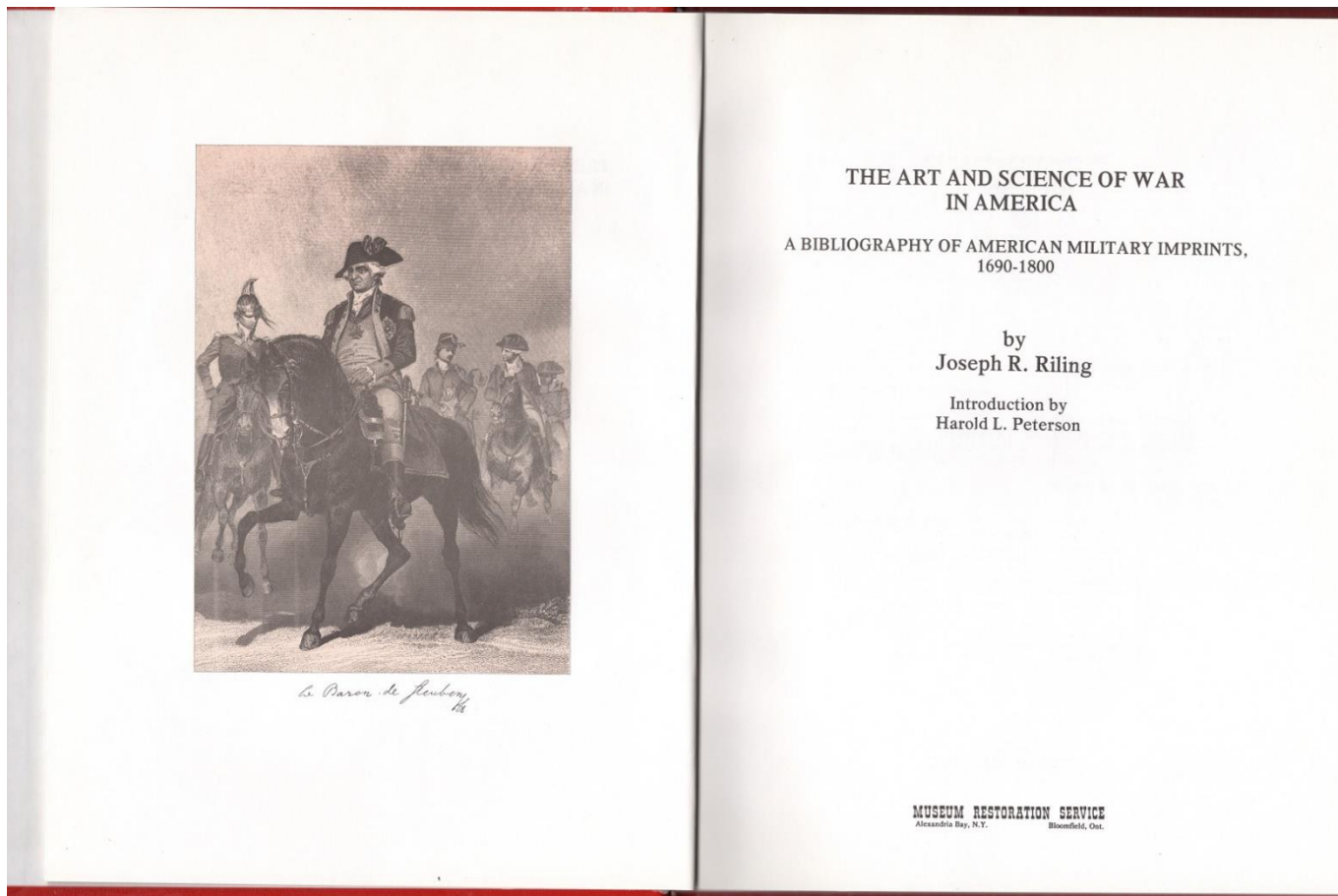
Adams 79-8b. Gephart 12818. Sabin 4182. Goldsmiths I-11908. Etcheverria & Wilkie 779/12. Fay 12. JFBell B-129. Caron de Beaumarchais (1732-1799) was a playwright, watchmaker and adventurer, whose best-known works are "The Marriage of Figaro" and "The Barber of Seville". At the behest of Joseph Duverney, financier and advisor to Mme de Pompadour, he was sent on several missions to England and to Spain to try to secure a monopoly on the slave trade; although unsuccessful he managed, through other undertakings, to become financially secure enough to purchase the post of "King's Secretary". Beaumarchais was already surreptitiously supplying arms to the American colonies when France came into the war officially in 1778 on the side of the Americans. He now organized a fleet of merchant ships whose purpose was to supply cannon and ammunition to the Continental Congress in exchange for produce, especially tobacco. Forty years later his daughter was still waiting for compensation, said to be approximately twenty million francs. As a supporter of the French Revolution, Beaumarchais' position at the Court was suspect; he spent some time in prison and then fled to England and thence to the Continent; his Paris property was confiscated. He returned to Paris in 1796, but died in relative poverty in 1799. This work was written in response to an earlier work by Edward Gibbon, concerning the assistance given by France to the Americans during the Revolutionary War, and is "a recital of French and U.S. grievances against Great Britain and a justification of French policy." - (Etcheverria & Wilkie).



30. [American Revolutionary]. - RILING, Joseph R.

The Art and Science of War in America. A Bibliography of American Military Imprints, 1690-1800. Bloomfield, Ontario & Alexandria, N.Y. Museum Restoration Service. 1990. 4to. 28cm, x, 64p., #120 of 650 copies, many illustrations of title pages including frontis, bibliography of works consulted, index, smooth grain red fabrikoid, gilt titles, as new condition 65.00

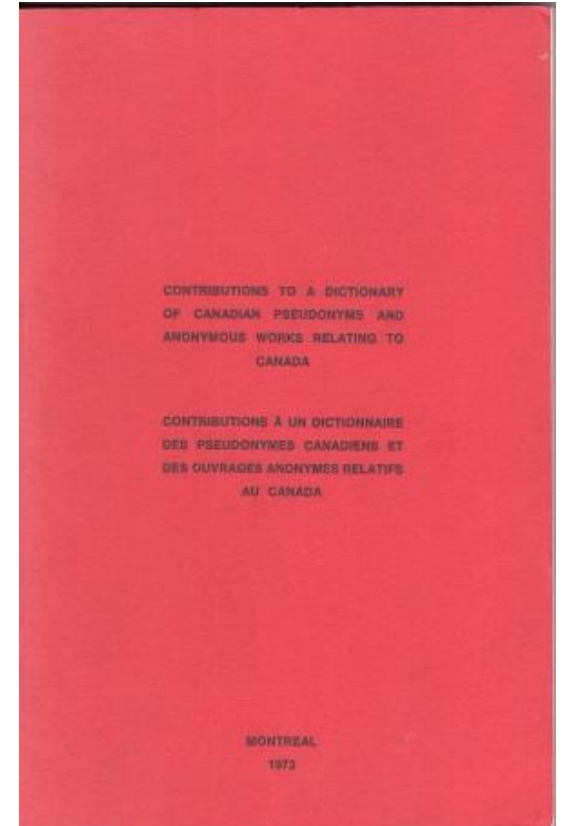
With Introduction by Harold L. Peterson, Chief Curator, National Park Service. Includes a Guide to Military Works printed in the United States during the 18th Century. A valuable military reference.



31. AMTMANN, Bernard

Contributions to a Dictionary of Canadian Pseudonyms and Anonymous works
Relating to Canada. Montreal. The Author. 1973. 8vo, 23cm, 144p., printed red stiff wraps, a
fine copy 30.00

Text in English and French.




Interleaved Special Edition in 5 volumes

32. AMTMANN, Bernard

Contributions to a Short-Title Catalogue of Canadiana. Montreal. Bernard Amtmann.

1971. 4to. 28cm, in 5 volumes, 981p., special lined interleaved edition, full maroon fine grain buckram, gilt spine titles, a fine set 275.00

Listing 27,933 entries of one of Canada's leading antiquarian booksellers. One of the first times I met Bernard Amtmann in the early 1970's, after auction I was invited to his offices. He asked me if I could sell "Hunter's. Ottawa Scenery". I replied that for some reason that book doesn't sell in Ottawa, it should but it doesn't. In fact, Phil Shackleton the well known and respected antique dealer to me that was his experience as well. Bernard then asked if I had a copy and I replied that I did not. "Ah, he said, first you get the book, then you sell the book . . . You can't sell books you don't have". Fifty some years later that still true.




Canadian Editions

33. BAUM, L. Frank

The Royal Book of Oz. Toronto. The Copp, Clark Co, Limited. N.d. c.[1930]. tall8vo, 23x16.5cm, first Canadian edition, 312p., with 12 colour plate including frontis, text sketch illustrations, illustrated endpapers, full grey cloth, spine titles and vignette illus in black, with full-page colour illustration mounted on front, all edges stained publisher's yellow, former owner's name on front endpaper & on the ownership page dated 1939, general wear on the binding, hinges expertly restored, a good sound copy

100.00

The Canadian edition is based on the American first edition of 1921 with Copp Clark imprint on title and spine. Published posthumously, the first edition was supposedly based on Baum's notes (according to his widow in the introduction) and the title reads "Enlarged and Edited by Ruth Plumly Thompson.". Modern reprints credit "The Royal Book of Oz" as entirely the work of Thompson.



34. BORTHWICK, J. Douglas


The Battles of the World; or, Cyclopaedia of Battles, Sieges, and Important Military Events, The Origin and Institution of Military Titles, &c. &c., Alphabetically Arranged, With an Appendix, Containing A Chronological Table, from the Creation to the Present Day. Dedicated by Permission to Sir John Michel. Montreal. Published by John Muir; and Printed by John Lovell. **1866**. 8vo. 8vo, 22cm, 500p., chronological table, original black blind decorated cloth, gilt spine titles, expertly restored, a fine copy 200.00

W.P. Lett's copy, with his dated signature on the dedication page.

Battles are listed alphabetically with contemporary battles - Crimean War, First Afghan War, China War and Fenian Raids, dealt with in extended entries. The Battle of Waterloo is described in nearly fifty pages. He dedicated this book to General Sir John Michel, commander-in-chief of the British Forces in North America from 1865 to 1867.

John Douglas Borthwick (1832-1912), author and Anglican clergyman, served in Montreal most of his life and was sometime Protestant chaplain of Montreal prison. Although earlier on he wrote several reference books, he is remembered as a historian of Montreal and for his many books on the city.

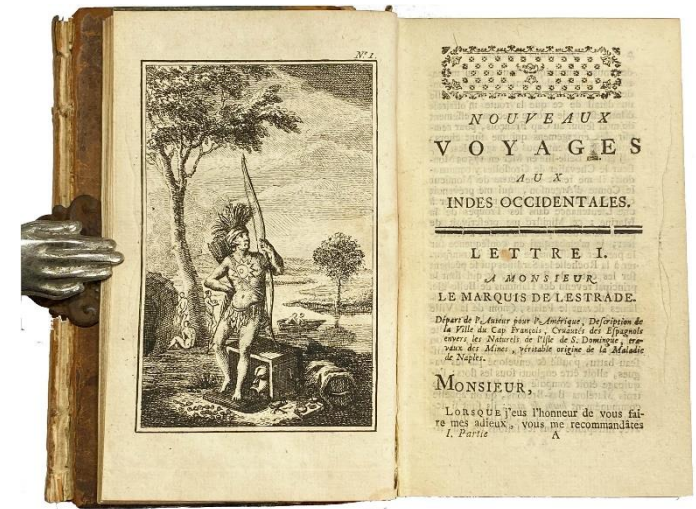
Lett, William Pittman (1819-1892), journalist and poet, was born in County Wexford, Ireland, in 1819, the son of Capt. Andrews Lett, of the 26th Cameronian Highlanders. He was brought to Canada in 1820, and he was one of the earliest inhabitants of Ottawa (then Bytown). From 1855 to his death on August 15, 1892, he was city clerk of Ottawa. He was the author of *Recollections of Bytown and its oldest inhabitants (Ottawa, 1874)* in verse; and *The city of Ottawa and its surroundings (Ottawa, 1884)* and *Annexation and British connection (Ottawa, 1889)* in prose. - Wallace. DCB, 4th ed.



35. BOSSU, Jean Bernard

Nouveaux Voyages aux Indes Occidentales; contenant une relation des differens peuples qui habitent les environs du grand fleuve Saint-Louis, appellé vulgairement le Mississipi ... Amsterdam. chez D.J. Changuion. **1769**. 12mo, 15.7cm, in 2 volumes, xvi,[1],187 & [1],193,[iii]pp., (ads)., Wanting 2 of the 4 engraved plates (plates 1 and 3 are present) with 2 half-titles, in contemporary boards, spine caps wanting, boards loose, internally clean and sound, as is. 400.00

Howes B-626 (aa). Bossu arrived in New Orleans a few years after its founding, and only eighty years after La Salle came down the Mississippi. This collection of letters, revealing many vivid personal and secondhand recollections, give a fascinating portrait of life and travels in that vast area. The letters contain, among other descriptions, historical sketches of the Indian tribes in what is now the southern U.S. and the interior regions as far north as the Missouri River and Illinois. For comments, too critical of the ministry, Bossu was imprisoned and his book banned for awhile in France.



36. BOUCHETTE, Joseph

The Great Falls on the River St. John, New Brunswick. [London. 1815]. Engraved plate, 17.5x 25.5cm, image size 10.2x 17.5cm, matted 24x 29.5cm [9.5" x 12"], beautifully contemporary hand coloured very much like an aqua tint, fine condition 150.00

“Joseph Bouchette’s books played an important part in the geography and topography of Canada. Some of them were illustrated by himself and he was also a noted cartographer” Spendlove p86.

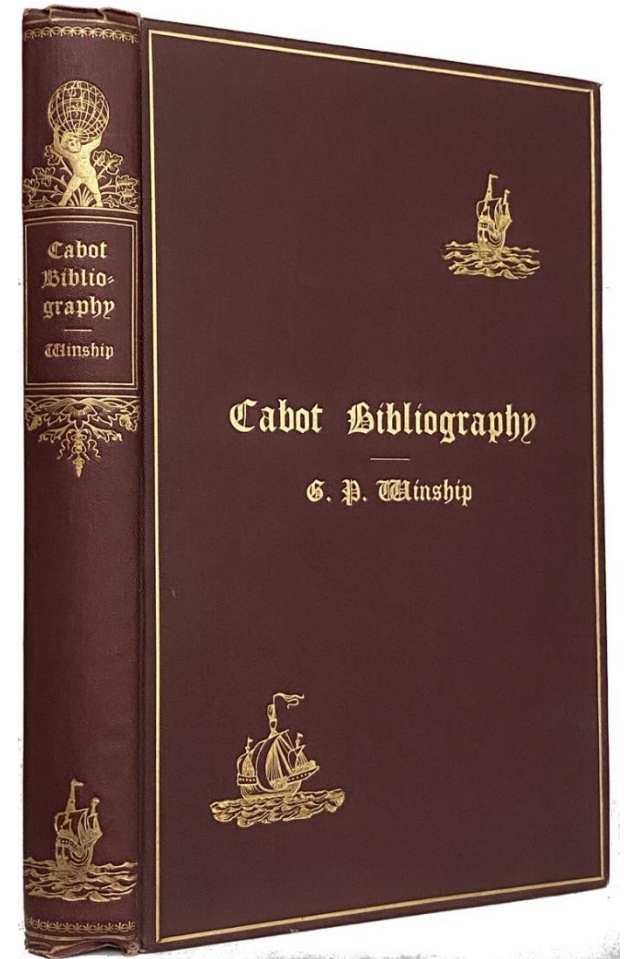


37. [CABOT]. WINSHIP, George Parker.

Cabot Bibliography. With an Introductory Essay on the Careers of The Cabots, based upon an independent examination of the sources of information. New York. Dodd, Mead & London. Henry Stevens. 1900. 8vo. 24cm, lii,180p., cloth, attractively printed, deckled edges, original dark maroon cloth, gilt titles borders and vignette decorations on the spine and upper cover, a fine bright copy 200.00

Provenance: W.A. Munn's copy "signed and date on the front free fly. 1937". Munn a business man, he was a keen student of Newfoundland history and was one of the guiding figures in the Newfoundland Historical Society. He published several books and articles on Newfoundland history.

Besterman 1077. Bibliographical descriptions of 579 items. 'A description of every publication which has noticeably influenced the popular or the scholarly conceptions of John and Sebastian Cabot.' - The forty-four page "Introductory Essay" is excellent. Penrose, p. 347; Stillwell, No. 685; Morison, EDA/NV, p. 193: "..lists all earlier works, with sapient evaluations, states where original texts of the above letters may be found, and in his introduction untangles some of the puzzles about Sebastian."

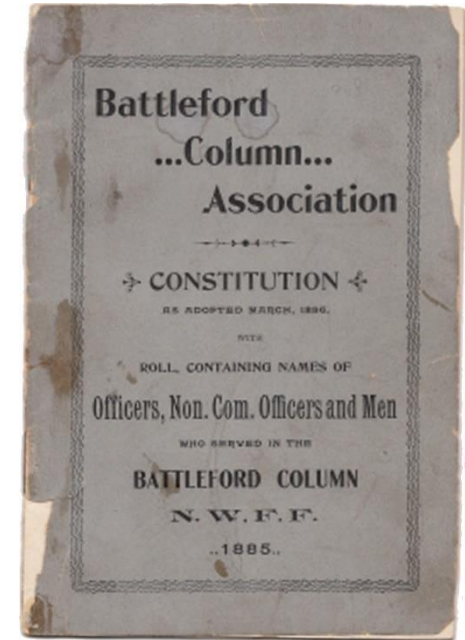


38. [CANADA]. Battleford Column Association

Battleford Column Association. Constitution as Adopted March, 1896. With Roll, containing names Officers, Non. Com. Officers and Men who served in the Battleford Column N.W.F.F. 1885. (cover title). Toronto. The Association. **1896**. 16mo. 16.5cm, 20p., frontis portrait (Lieut.-Col. Otter), nominal rolls, grey printed wraps, some chipping on the edges of the upper cover, fragile still very good, very rare 350.00

WorldCat locates 2 copies; Un of Alberta & Fisher UnT. - A scarce booklet with a complete nominal roll of all units in the Battleford Column, North-West Field Force:

“B’Battery” Royal Canadian Artillery; North-West Mounted Police; “C” Company, Infantry Corps; Queen’s Own Rifles; Governor-General’s Foot Guards and 43 Battalion, Ottawa; Battleford Rifles; and Red Cross Corps. Also included is a list of the killed and wounded in action at the Battle of Cut Knife Hill. The Column was commanded by Lieut.-Col. W.D. Otter, Infantry School Corps. Not in Cooke, nor Peel. No listings or auction records located.



39. [CANADA. Indian Land Grant - Maniwaki]. -

INDIAN LAND SALE. Grant to Narcisse McLaren, Township of Maniwaki, County of Wright, 87/100.00 acre. Dated 23rd February, 1910. [cover title completed in manuscript]. Maniwaki. 1910. Deputy Governor. C.J. Innis. CANADA. Edward the Seventh, Whereas the Lands hereafter described are part and parcel set aside for the use of the River Desert Band of Indians....Whereas *Narcisse McLaren of Bishops Mills in the County of Grenville in the Province of Ontario in Our Dominion of Canada, Clergyman hath* contracted and agreed.....in consideration of the sum of One Hundred and Forty

Dollars...Parcels or tracts of Land, situate, lying, and being in the Townplot of Maniwaki in the County of Wright in the Province of Quebec...Containing together by admeasurement eighty seven hundredths of one acre... Composed of lot number three McDougall Street West and



lots numbers six and seven Chief Street all in the aforesaid Townplot of Maniwaki shown on the plan of subdivision adopted after the location of the Northern and Western Railway in 1903 of record in the Department of Indian Affairs. To have and to hold... Narcisse McLaren and his heirs.

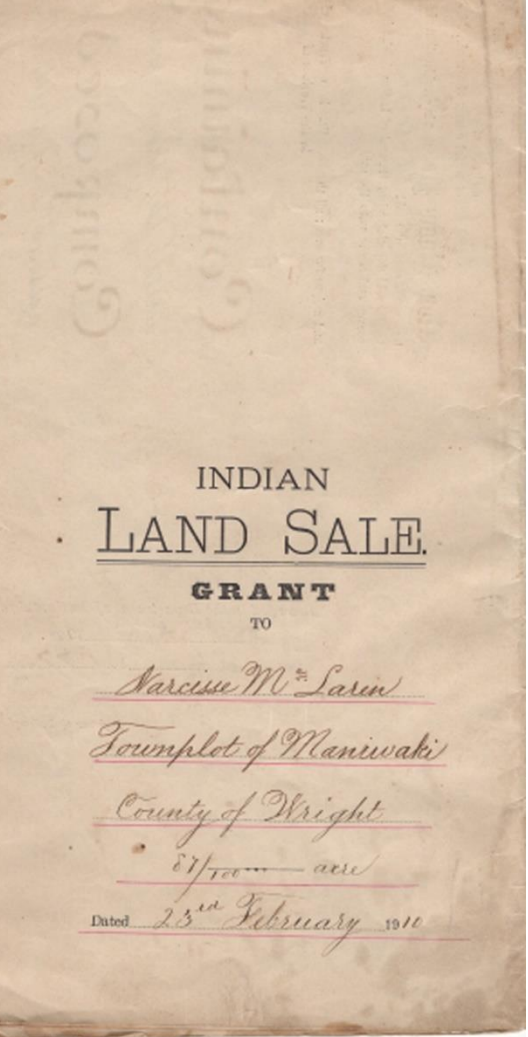
Given under the Great Seal of Canada-Witness, Charles Jerome Jones, Esquire...Deputy of Governor General Earl Grey. (signed at head of document). At Ottawa, this twenty third day of February, in the year of Our Lord, one thousand nine hundred and ten, and in the tenth year of Our Reign. Under Secretary of State. (signed). Deputy of the Superintendent General of Indian Affairs. (signed)

Printed document completed in manuscript. 1910. 44x 54cm., on heavy stock paper, large Great Seal of Canada in upper left corner, folded in thirds, docketed, some light spotting otherwise very good to fine

450.00

We have not had or seen another such land grant document. No records located

The River Desert Band (Zitigan Zibi) is the largest Algonquin Nation in Canada in both area and population. Established in 1850, the reserve is located near Maniwaki in the Outaouais region of Quebec.

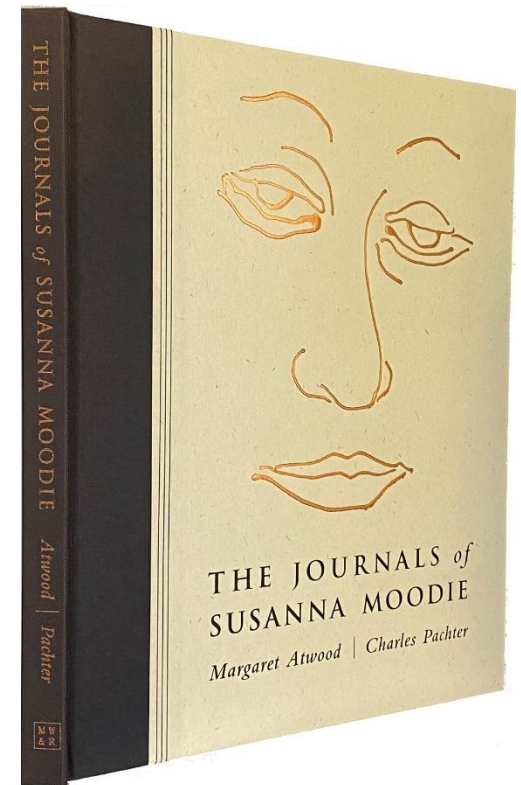


40. (Can Lit). ATWOOD, Margaret

The Journals of Susanna Moodie. Illustrated by Charles Pachter. Toronto. Macfarlane Walter & Ross. 1997. 4to. 26cm, un-paginated, with 32 colour plates and illustrations (seriographs), quarter black cloth-backed illustrated paper covered boards, gold colour spine titles, gilt illustration on upper cover and black stamped title, in original glassine dust-jacket with printed blurbs on the flaps, some slight wear clouding on the printed plastic jacket (as usual), a near fine copy

45.00

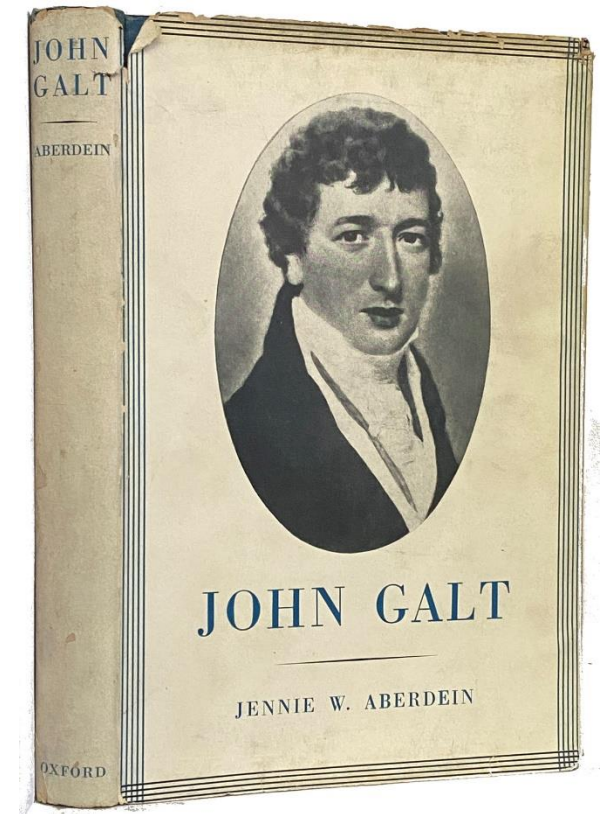
The original edition was published in 1980 in an edition of 120 numbered copies. A reworking on Margaret Atwood's 1970 collection of poetry on Susanna Moodie with added graphic art by Canadian artist, Charles Pachter. With a foreword by David Staines of the University of Ottawa.



41. (Can Lit). - ABERDEIN, Jennie W.

John Galt. London. Oxford University Press, Humphrey Milford. 1936. 8vo. 22cm, xxiv,209p., with 8 plates (including 6 portraits of Galt), chronology, genealogy, appendices, bibliography, blue cloth, fine copy very good jacket 50.00

A biography of Scottish novelist and colonial promoter, John Galt (1779-1839). As superintendent of the Canada Company from 1826 to 1829, Galt is credited with opening up the Huron Tract in Upper Canada to immigrants and founding the towns of Guelph and Goderich. John Galt (1779-1839) along with David Macbeth Moir & Sir Walter Scott have been suggested as the author of The Canadian Boat Song, which first appears in Blackwood's Magazine for September, 1829. - "The question of its authorship has generated a considerable amount of literature. The poem/song was described as being translated into English from Gaelic, and to have originated amongst the Canadian-born voyageurs paddling the great birchbark freight canoes from the St Lawrence River out of Montreal and up the Ottawa to the height-of-land at Grand Portage in the "pays d'en haut" past Lake Superior.[5][6] Gaelic scholars have dismissed the claim that the poem/song was derived from Gaelic". Wiki.



THE FIRST CANADIAN NOVEL.

42. (Can Lit). - [BROOKE, Frances].
- by Lady Julia Mandeville,


The History of Emily Montague. In Four Volumes. A New Edition. London. Printed for Rd. Dodsley, in Pall-Mall. c.[1784]. 12mo, 16.6cm, (in 12's), in 4 volumes, vii,240 & 240 & 230 & 213pp., in contemporary (original) full speckled calf, gilt ruled panel borders and center decorations, wanting the title labels, some chipping on the spine along the upper hinge, text edges black speckled, very good to fine, the second edition???? The History of Emily Montague is rare 2,500.00

Lane 1618. T.P.L. T.P.L. 426. - For the first edition published in London in 1769, cf Lande 1618. cf. Morgan p50. cf Sabin 8240. There was a Dublin edition in 1786.

Provenance: A. Scrope, Jan 17th, 1801. In ink on each front free fly. Scrope (pronounced "scroop") is the name of an old English family of Norman origin that first came into prominence in the 14th century.

This edition is only listed at auction three time back to 1900. They are: Sothev's 1980; Montreal Book Auctions had a set in 1972; and Parke Bernet, 1968.

The History of Emily Montague was the first novel set and written in Canada. Frances Brooke lived in Sillery, Quebec, where her husband was garrison chaplain, from 1763 to 1768. The novel provides a vivid description of the Quebec scenery and manners of the time and is particularly notable for its sympathetic portrayal of the Canadian First Nations, contemporary views on the agricultural potential of Canada, on the French Canadians. It provides a good description of the life and amusements of a garrison-based society. During the following decades, the work substituted as a guidebook for visitors to Quebec.



T H E
H I S T O R Y
O F
EMILY MONTAGUE.
In FOUR VOLUMES.

By the AUTHOR of
LADY JULIA MANDEVILLE.

“ A kind indulgent sleep
“ O'er works of length allowably may creep.”
HORACE,

A NEW EDITION.

VOL. I.

LONDON:

Printed for R^d. DODSLEY, in Pall-Mall.

The History of Montague, the first Canadian novel, was written by Frances Brooke, wife of the first clergyman of the Church of England in Quebec. In 1763 Mrs. Brooke became one of the most vivacious members of the little society in Quebec. This exclusive group included Governor Murray, Hector Theophilus Cramahé of the Executive Council, Henry Caldwell, who had served under Wolfe and who later became the Receiver General for the Colony, Adam Mabane, a cousin of James Thomson author of *The Seasons* and of *Rule Britannia*, and himself judge of the first civil court held in Quebec. Mrs. Brooke was apparently also on friendly terms with those members of the French nobility who had remained in Canada after its cession to England. The History of Emily Montague was published in 1769. Whether or not the novel was actually written in Canada is impossible to say; it seems more than likely, however, that many of the notes upon which the story is based were written in this country. In her book, Frances Brooke writes: "The Canadians live a good deal like the ancient patriarchs; the lands were originally settled by the troops, every officer became a seigneur, or lord of the manor, every soldier took lands under his commander; but, as avarice is natural to mankind, the soldiers took a great deal more than they could cultivate, by way of providing for a family; which is the reason so much land is now waste in the finest part of the province; those who had children, and in general they have a great number, portioned out their lands amongst them as they married, and lived in the midst of a 'little world of their descendants.'" Here is what one of her male characters has to say about French Canadian women: "I have been making some flying visits to the French ladies; tho' I have not seen many beauties, yet

in general the women are handsome; their manner is easy and obliging, they make the most of their charms by their vivacity, and I certainly cannot be displeas'd with their extreme partiality for the English officers . . . I am every day more pleas'd with the women here; and, if I was gallant, should be in danger of being a convert to the French stile of gallantry; which certainly clebases the mind much less than ours." The opinion of an Englishwoman: "The French ladies are handsome, but as to the beaux, they appear to me not at all dangerous, and one might safely walk in a wood by moonlight with the most agreeable Frenchman here. I am not surpris'd the Canadian ladies take such pains to seduce our men from us; but I think it a little hard we have no temptation to make reprisals." Mrs. Brooke's circle in London included Dr. Samuel Johnson, as the following excerpt from a note in Mrs. Brooke's hand.

Ceding of Canada to England,
the Fishing Rights off Newfoundland,
and the Setting of the Boundaries of Louisiana

43. CHOISEUL-STAINVILLE, Etienne-Franjcois, Duc de.


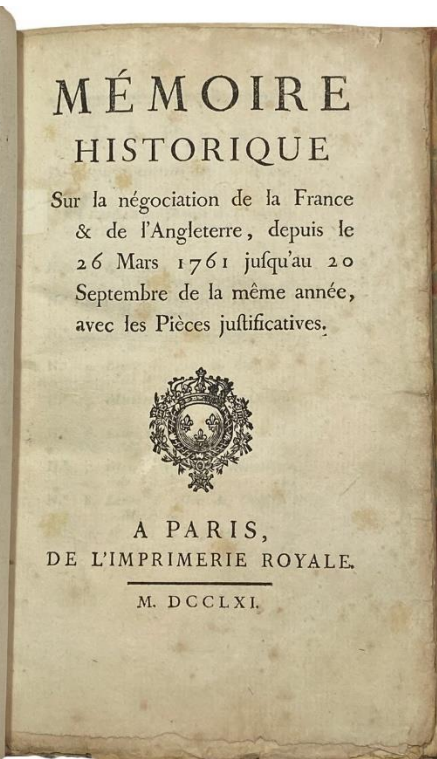
Memoire Historique Sur la négociation de la France & de l'Angleterre, depuis le 26 Mars 1761 jusqu'au 20 Septembre de la même année, avec les Pieces justificatives. A Paris. de L'Imprimerie Royale. **1761**. 12mo, 12's., 18.3cm, iv,147p., tall uncut copy, quarter vellum backed contemporary marbled boards, titles stamped in black, in fine condition, an uncut is rare 1,200.00

Bell C-309. Gagnon I-2325. "Piece rare relative au Canada et aux limites de l'Acadie". Sabin 3898 (under Bastide) and 47516 (under Memoire). T.P.I. 338. "also attributed to Jean-Francois de Bastide, a noted litterateur of the day". Lande 133. Howes M-507. Dionne H-654.

O'Dea 159a. (see below).

An important work relating to the Seven Years' War, and containing the text of all thirty-one of the diplomatic exchanges between France and England - which related to the ceding of Canada to England, the fishing rights off the coast of Newfoundland, and the setting of the boundaries of Louisiana. There were several issues of this work with the 1761 Paris imprint, but with some variance of numbers of pages (cf Lande nos. 133-135).

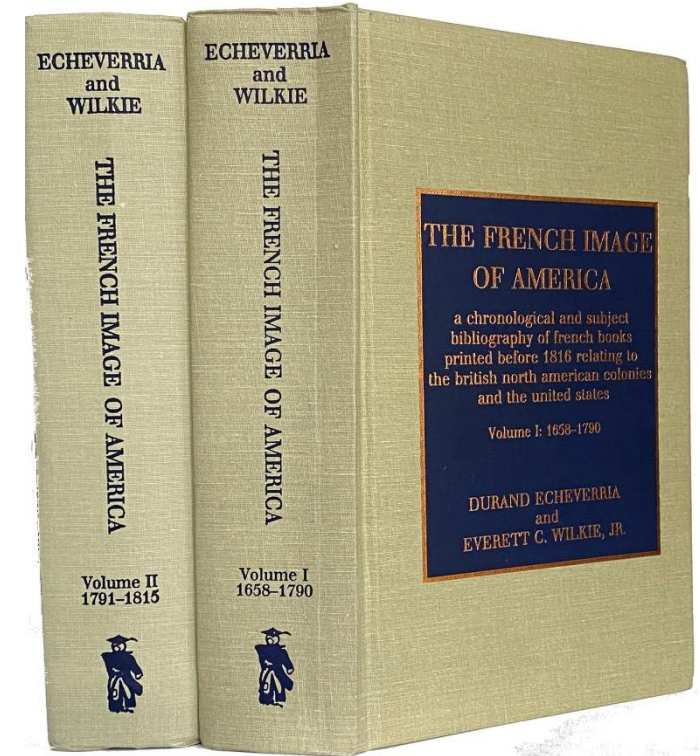
When France and England bargained for peace terms, Newfoundland was mentioned in several places in connection with the French fishery rights. The French were also bargaining for St. Pierre and Miquelon, a matter which came up again in 1763. (O'Dea).



44. ECHEVERRIA, Durand & Everett C. Wilkie.

The French Image of America. A Chronological and Subject Bibliography of French Books Printed before 1816 Relating to the British North American Colonies and the United States. Metuchen, N.J. & London. The Scarecrow Press. 1994. 21.5cm, first edition, in 2 volumes, 775 & (777)-1559pp., green fine grain book linen, cover label and spine titles stamped in blue and gilt, as new


150.00



45. GORDON, Thomas F.

The History of Pennsylvania, from its Discovery by Europeans to the Declaration of Independence in 1776. Philadelphia. Carey, Lea & Carey. **1829**. 8vo, 22cm First Edition, vii,[1],viii,628,[1]p., early rebounding in half calf and marbled boards, with the original decorated spine relayed, inner hinges re-inforced, contemporary armorial bookplate, another removed bookplate leaving some residue, text clean and tight, a very good sound copy, complete with errata leaf. 200.00

Not in Howes. American Imprints, 38799. Sabin 28002. A comprehensive historical study of one of the principal founding states of America. The author, Thomas Francis Gordon (1787-1860), labored over this, his first published work, for many years. From William Penn to Benedict Arnold, Pennsylvania's colonial history is revealed, drawn from the journals of the legislative hall, "...that principal arena of public action". After achieving this hefty volume, Gordon went on to write a two volume History of America, containing the history of the Spanish discoveries (Philadelphia,1831) and the History of New Jersey (Trenton, 1834).




One of the Classics of Canadian Travel

46. GRANT, George M.

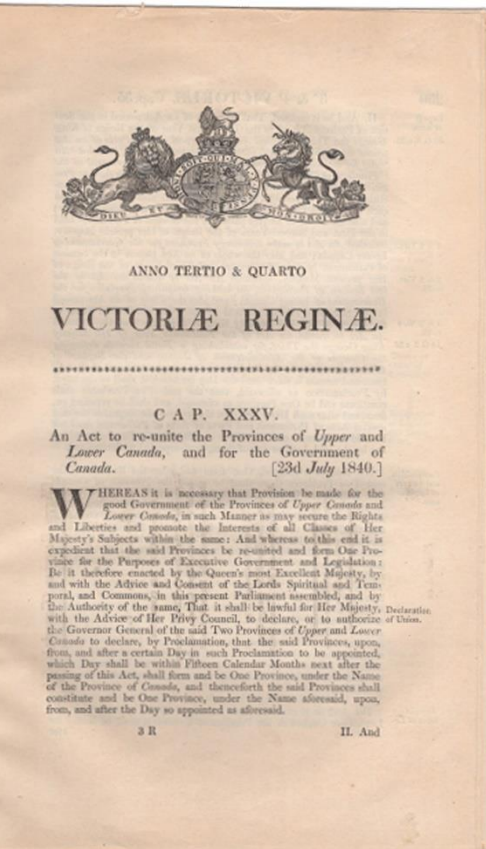
Ocean To Ocean. Sandford Fleming's Expedition through Canada in 1872. Being a Diary kept during a Journey from The Atlantic To The Pacific, with the Expedition of the Engineer-in-Chief of the Canadian Pacific and Intercolonial Railways. Toronto: James Campbell & London: Sampson, Low. **1873**. 20cm, The First Edition, xiv,371p., with 61 sepia tone plates & maps from engravings, in the original publishers brown maroon pebbled cloth, gilt titles and borders on the spine, blind stamped decorated borders on the boards with block gilt titles on the upper cover, a fine copy which has become increasingly difficult to find in this condition

350.00

Peel 367. Waterston p139. Grant joined Sandford Fleming on a historic expedition commissioned by the government to coordinate the work of survey parties, check the best pass through the Rockies, and confirm the railway lines across the prairies. Grant's diary conveys the human drama of the westward trip. Fellow travellers Macoun, Horetsky, and Fleming became characters in an entertaining drama. ... The book's climax comes when the group meets Moberly coming from the Pacific. ..." Waterston.



47. GREAT Britain.



An Act to re-unite the Provinces of Upper and Lower Canada, and for the Government of Canada. Header & vignette: Anno Tertio & Quarto. Victoriae Reginae. London. Printed by George E. Eyre and Andrew Spottiswoode. **1840.** folio, 31cm, pp249-268., guarded along the spine edge, very good to fine copy, rare 1,500.00

Aurora & TPL online locate a copy. No other listing, records or references located. Aurora indicates a 2p. broadside copy, 1840. -

The Province of Canada (or the United Province of Canada or the United Canadas) was a British colony in North America from 1841 to 1867. Its formation reflected recommendations made by John Lambton, 1st Earl of Durham, in the Report on the Affairs of British North America following the Rebellions of 1837–1838.

The Act of Union 1840, passed on 23 July 1840 by the British Parliament and proclaimed by the Crown on 10 February 1841,[1] merged the Colonies of Upper Canada and Lower Canada by abolishing their separate parliaments and replacing them with a single one with two houses, a Legislative Council as the upper chamber and the Legislative Assembly as the lower chamber. In the aftermath of the Rebellions of 1837–1838, unification of the two Canadas was driven by two factors. Firstly, Upper Canada was near bankruptcy because it lacked stable tax revenues, and needed the resources of the more populous Lower Canada to fund its internal transportation improvements. Secondly, unification was an attempt to swamp the French vote by giving each of the former provinces the same number of parliamentary seats, despite the larger population of Lower Canada.

Although Durham's report had called for the Union of the Canadas and for responsible government (a government accountable to an independent local legislature), only the first of the two recommendations was implemented in 1841. For the first seven years, the government was led by an appointed governor general accountable only to the British Crown and the Queen's ministers. Responsible government was not achieved until the second LaFontaine–Baldwin ministry in 1849, when Governor General James Bruce, 8th Earl of Elgin, agreed to request a cabinet be formed on the basis of the largest party in the Legislative Assembly, effectively making the premier the head of the government and reducing the governor general to a more symbolic role.


The Province of Canada ceased to exist at Canadian Confederation on 1 July 1867, when it was divided into the Canadian provinces of Ontario and Quebec. Ontario included the area occupied by the pre-1841 British colony of Upper Canada, while Quebec included the area occupied by the pre-1841 British colony of Lower Canada (which had included Labrador until 1809, when Labrador was transferred to the British colony of Newfoundland).[2] Upper Canada was primarily English-speaking, whereas Lower Canada was primarily French-speaking.

Presentation Copy - Signed by Josiah Gregg

48. KENDALL, George W.

Narrative of the Texan Santa Fe Expedition, comprising a Description of A Tour through Texas, and across the great southwestern prairies, the Camanche and Caygua Hunting-Grounds, with an Account of the Sufferings from want of food, losses from hostile Indians, and final Capture of the Texans, and their march, as prisoners, to the city of Mexico. With Illustrations and Maps. New-York. Harper and Brothers. **1844**. 12mo, 20cm, The First Edition, in 2 volumes, xii,[13]-405 & xii, [11]-406pp., engraved folding map & 5 engraved plates with (foxed) tissue guards, in the original dark brown cloth, blind decorated borders, gilt block titles and decoration on the spine, wear on the spine and board edges, some slight old damp staining in the gutter of the first and final leaves in volume two, a few sections slightly jumped but sound, a very good set with an interesting signed presentation by Josiah Gregg

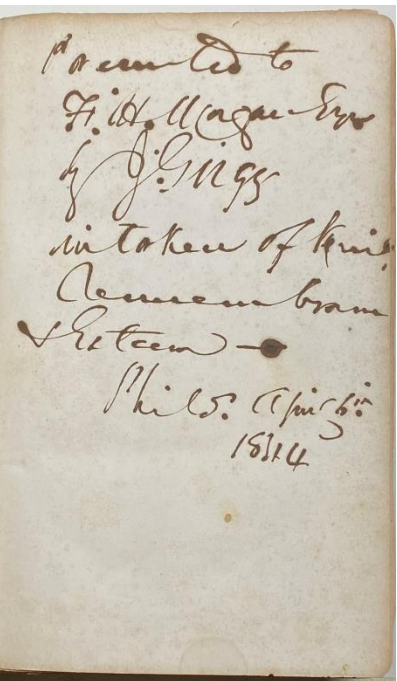
2,850.00



The presentation is by Josiah Gregg. Interesting considering that Kendall and his travails are mentioned in Gregg's "Commerce of the Prairies" (1844). The inscription reads: *Presented to Mr. F. H. Morgan, Esq. by J. Gregg, in token of kind Remembrance and Esteem. Phila., April 4th, 1844.*


Wganer-Camp 110:1. Howes K-75. Sabin 37360. Streeter I-379. Streeter Texas 1515. Field 818. Wheat.

"describing the terrible disasters which befell the expedition from the attacks of the hostile Indians, and the author's subsequent captivity in Mexican prisons" - (Sabin) The Texan Santa Fe Expedition was both a commercial and a political endeavor, initiated by Mirabeau Lamar, President of the Republic of Texas, who was anxious to bring the Santa Fe region under his hegemony, as well as the profitable Trail. The party of volunteers which was sent out in June, 1841 was accompanied by an army that was led by Col. Hugh McLeod. The Texans were quite unprepared for the scope of the exercise - their supplies were inadequate, their plans were poorly formulated, and they had not expected the Indian attacks visited upon them. In the end they were captured, marched to Mexico City, and imprisoned there. They were not released until April, 1842.



The Rare First English Edition

49. LA ROCHEFOUCAULD-LIANCOURT, [François Alexandre Frédéric], Duc de (1747-1827).



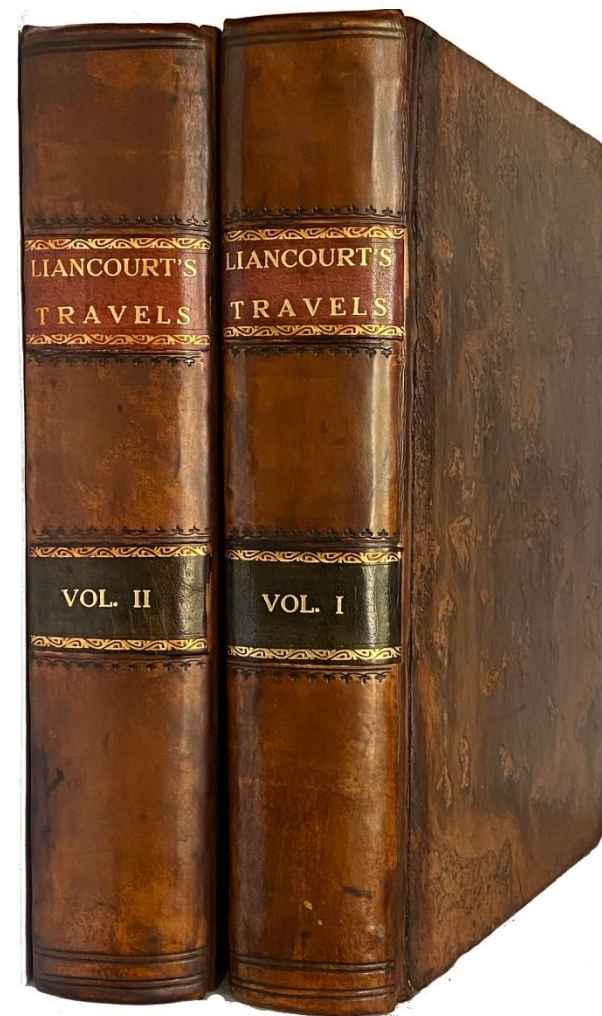
Travels Through the United States of North America, The Country of the Iroquois, and Upper Canada, in the Years 1795, 1796, and 1797; By the Duke De La Rochefoucauld Liancourt. With an Authentic Account of Lower Canada. London. Printed for R. Phillips by T. Davison .. sold by T. Hurst and J. Wallis ... **1799**. 4to., 26.5cm, The First Edition, in 2 volumes, xxiii,[1](errata).612[xii,ii](index & 2p ads.), & 685,[vii,i],(index and 1p ad.)pp., with 3 large engraved folding maps & 6 tables, (4 folding), printing fault on p552 with text loss, in contemporary full tree calf boards, rebaked in calf, double crimson and black leather label in gilt boards, contemporary marbled endpapers, inner linen hinges, slight foxing at the

folds on maps two and three, an attractive set

6,000.00

T.P.L. 682. Lande 509. Not in Gagnon. Sabin 39057. Howes L-106. Dionne II-903.

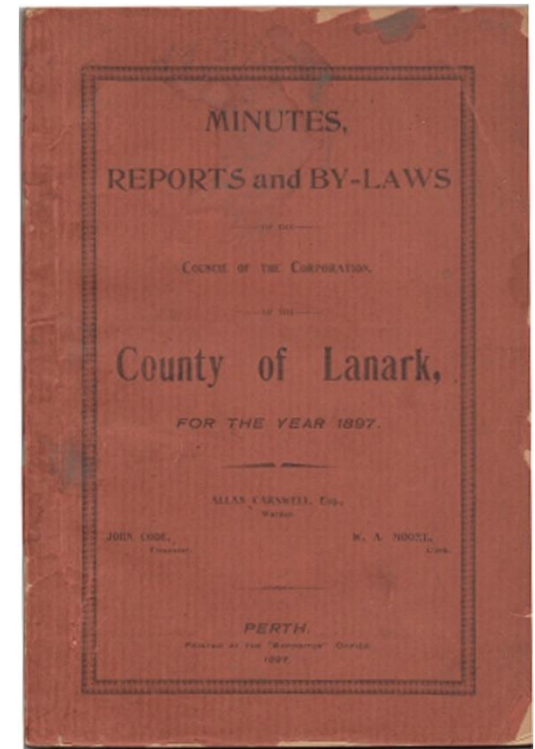
The author's extensive travels through New England, the Eastern Great Lakes, Upper Canada, and parts of the south. La Rochefoucauld-Liancourt was an exiled French nobleman and his observations made during a three years residence, extend to the political, the constitution of the country, the manners, etc., of the inhabitants, its physical state and natural history. When he had reached Kingston he was ordered to leave the country by Lord Dorchester, the governor-in-chief. He predicted the imminent separation of the Canadas from Great Britain and accused Simcoe of being bitterly anti-American, greatly offending the Lt-Gov. and other residents of the country. His narrative presents an interesting description of the institutions, condition, and major figures of the young province of Upper Canada.



50. [LANARK Ontario].

Minutes, Reports and By-Laws of the Council of the Corporation of the County of Lanark, for the year 1897. Perth. Printed at the "Expositor" Office. **1897**. 8vo, 22cm, 120p., folding table, original printed wrappers with title repeated in frame border on the upper cover, on fragile paper, wrapper edge chipped, very good

50.00




W. S. Louson, the Amateur Photographer, of Prince Edward Island c.1903.

51. LOUSON, W.S. (Photographer).

Charlottetown. The Beautiful City of Prince Edward Island. The Capital of the Garden of the Gulf. Grand Rapids, Mich. Published for Carter & Co. by the James Bayne & Co. n.d. [190?], oblong8vo. 17x 22.5cm, with 58 photographic views, (many full- page & composites views) one colour illustrated printed wraps, spine guarded else near fine condition, scarce 200.00

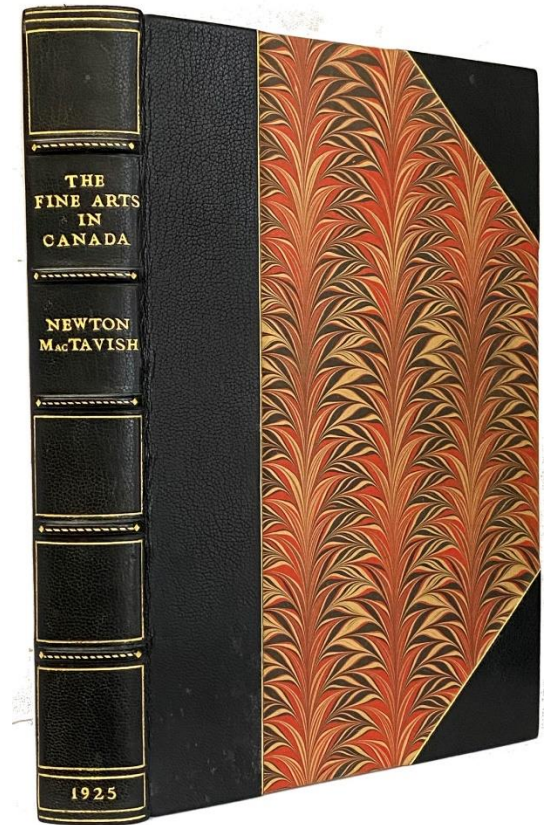
The photographs from which the engravings for this book were made were furnished by W. S. Louson, the Amateur Photographer, of Prince Edward Island.



52. MacTAVISH, Newton

The Fine Arts in Canada. Toronto. The Macmillan Company. 1925. 26cm, the first edition, xiii,181p. plus 112 plates & illustrations (including 13 colour & text drawn illustrations by Jefferys, Thompson & Others), in half black crushed morocco, gilt decorated raised bands, gilt titles, gilt ruled borders Cockerell style marbled boards, t.e.g., a fine copy in fine contemporary styled fine binding, rare thus 600.00


Lerner 5. "MacTavish surveys art in Canada rather than "Canadian art". The importance of Indigenous art is acknowledged and a whole chapter is devoted to Tom Thompson and the then-controversial Group of Seven. Traces chronologically the careers of Paul Kane and Cornelius Krieghoff, the imitative art of the 19th century, and the foundation of the Ontario Society of Artists and the Royal Canadian Academy. A chapter is included on women artists".



53. [Map]. EXPO 67 .

Expo67. Access routes to Montreal, Central City Map of Montreal, Site Map of Expo 67. Np. H.M. Gousha Company. (For SuperTest). 1967. double-sided map, 30x 57cm, [12"x 22.5"], "printed in 3 colour maps", index, folded to pocket size, 15x 10cm, [4" x6"]., some pencil annotating, very good 40.00

Gousha Co., was one of the three big map and atlas makers in North America. They specialized in printing free maps for Oil companies, in this case the all Canadian company, Supertest. "You Get The Very Best At Supertest". A guide to Expo67 held in Montreal 28 April to 27 October 1967 in Canada's anniversary of Confederation. The Expo theme was "Man and His World" and displayed in numerous pavilions shown on the map. Interestingly this guide was used and the visitor has marked the pavilions and sights seen.



Arnold & Montgomery Attack on Quebec, 1775

54. [MAP]. - FADEN, William - QUEBEC City & Environs.

Plan of the City and Environs of Quebec, with It Siege and Blockade, by The Americans. from the 8th of December 1775 to the 13th of May 1776. M le Saut du Matelet where Col. Arnold made his attack on the 31st of December, and was wounded. Engraved by Wm. Faden.

London. Published, 12 Septemr, By Wm. Faden, (Successor to the late Mr Thos. Jefferys). **1776**. over all, 54x 705cm, (21.25"x 27.75"); image size: 44.5x 62cm (17.75"x 24.25"), original 1 colour, perfect expert invisible repair replacing a v-shaped chip mainly in the top margin and two inches deep with slight text loss, a fine clean copy thus, rare 4,500.00

Nebenzahl. Bibliography of Printed Battle Plans of the American Revolution, 1775-1796. - #44.

Shows the American artillery positions, indicating number of guns, and the deployment of Arnold's troops on the Plains of Abraham. The fortifications of the city are delineated, and the 'references' include the positions where Montgomery and Arnold began their attack on 31 December 1775. Lines of fire from the battery across the Saint Lawrence at Point Levis are shown. - Kershaw IV-1041.



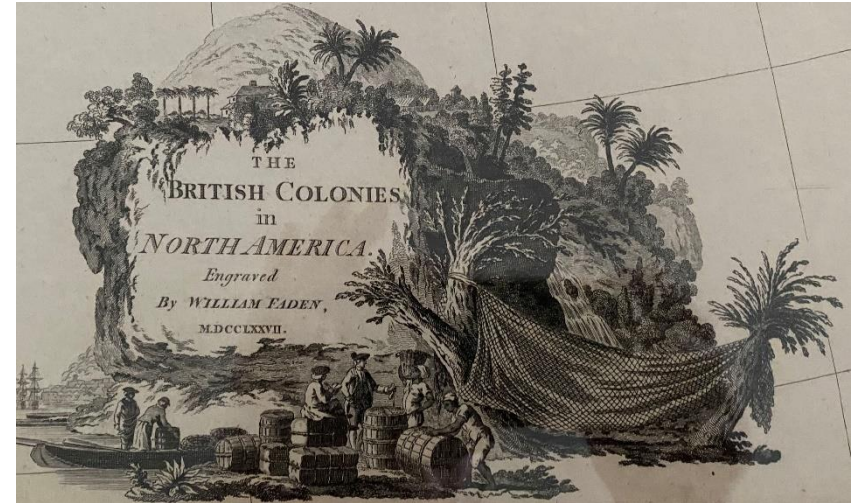
55. [MAP]. - FADEN, William

The British Colonies in North America. Engraved by... 1777.

Overall 55x 70cm, (21.75" x 27.5")... image 52.5 x63cm, (20.5" x 24.5"), a fine copy with original colour, rare

5,500.00

This great map is considered the "parent plan" of one of the most important series of maps of North America. It was drawn and issued by William Faden, the leading British cartographer at the time of the American Revolution. The map is a detailed view of the colonies and illustrates the British view of their possessions at an early point in the rebellion. The Province of Quebec is shown per the Quebec Act of 1774 with its boundary on the Ohio River. The title cartouche is finely engraved with the title inscribed onto the side of a hill. A fishing net is strung between trees to represent that important industry. In the foreground merchants and workman symbolize trade and commerce and a settlement with sailing ships is seen in the background. After the Revolution, Faden changed the title of this map to read, "United States of North America," and it was regularly updated by him and later publishers until nearly the middle of the nineteenth century.



Exceedingly Scarce and Very Important

56. [MAP]. [JEFFERYS, Thomas].
[MEAD, Braddoock alias John GREEN].

A Map of the most Inhabited Part of New England containing the Provinces of Massachusetts [sic] Bay and New Hampshire, with the Colonies of Conecticut [sic] and Rhode Island, Divided into Counties and Townships; The whole composed from Actual Surveys and its Situation adjusted by Astronomical Observations.

Note: The map is photographed framed under glass causing the bounce back. The map is clean and clear.



London. Thomas Jefferys, November 29th, **1772**. copper-engraved map, four sheets joined, approx. 104.5 x 98cm, [41" x 38.5"]., original outline colour; minute loss at few folds; with two detailed insets, one of the city of Boston and the other of Boston Harbour; with the large cartouche depicting the Pilgrims arriving at Plymouth Rock in 1630. A lovely example of this scarce map, some detail wear on the frame, beautifully matted and framed but, rare. **19,000.00**

Cumming. *British Maps of Colonial America*, pp45-47. McCorkle. *New England in Early Printed Maps, 1774-4*. Stevens & Tree. *Comparative Cartography*, 33 (e). This is the fifth state of this work, which was first published in 1755 and updated periodically thereafter; this map was in Jefferys' posthumous (and notoriously scarce) *American Atlas of 1775*. Thomas Jefferys (1719-71) was a leading British cartographer and publisher; Braddock Mead



c.1688-1757, a.k.a., John Green, was an Irishman who was imprisoned in Ireland on grounds of fraud, took on his alias when he was released, and moved to London. He became an extremely practiced and professional cartographer, and held his profession to the highest level. This map contains family names of real estate holders, as well as cartographic details of the New England states from the latitude of 44'30 in the north to Long Island Sound in the south, encompassing part of Maine, Rhode Island, what is now Vermont, New Hampshire, Massachusetts, northern Connecticut, and eastern New York from north of Crown Point through Lake George and down the Hudson River. One of the most important of North American maps, this version was published shortly before the Revolution.



57. NYE, Thomas

Two Letters of Thomas Nye. Relating to A Journey from Montreal to Chicago in 1837.

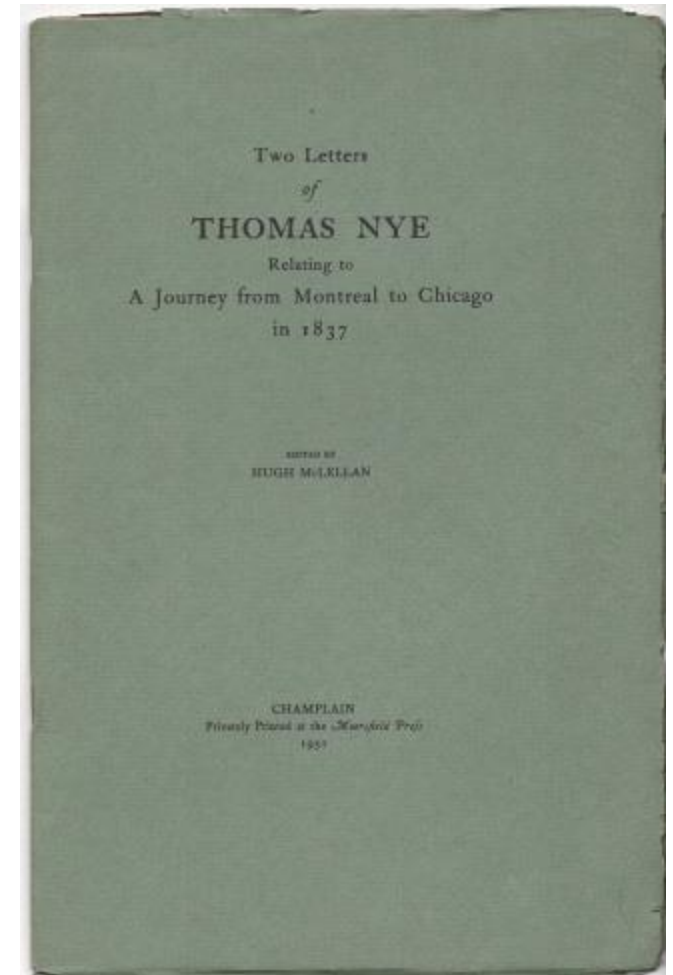
Edited by Hugh McLellan. Champlain, N.Y. Privately Printed at the Moorsfield Press. 1931.

24.5cm, v,15p. with tipped errata leaf, limited to 58 numbered copies, this being #27, on rag

paper, original printed green wraps, fine plus, rare

175.00

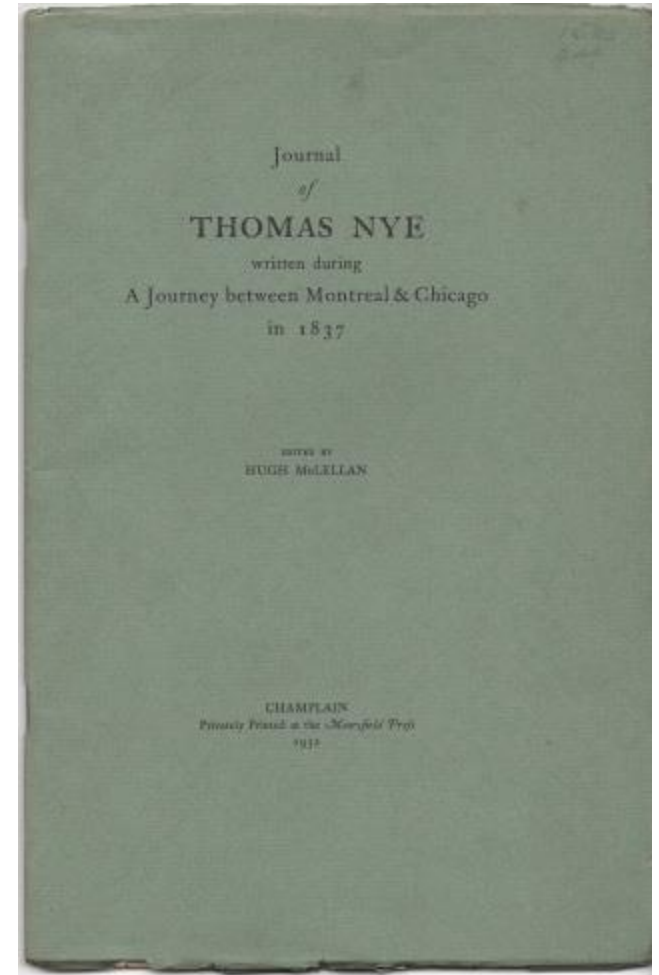
No references located.



58. NYE, Thomas

Journal of Thomas Nye written during A Journey between Montreal & Chicago in 1837. Edited by Hugh McLellan. Champlain, N.Y. Privately Printed at the Moorsfield Press. 1932. tall8vo, 24.5cm, v,30p. limited to 68 numbered copies, this being #24, signed by the editor, on rag paper, original printed light green wraps, fine copy, rare 200.00

Nye, Thomas (1807-1877, of Montreal). Travel diary, October-December 1837; from Montreal to Chicago, Detroit, Cleveland and back; a lawyer's honeymoon trip; good observations on travel conditions and things and places he saw. - Mathews #897. (1).81.



A Significant Signed Association Copy - Signed by both Lord & Lady Aberdeen

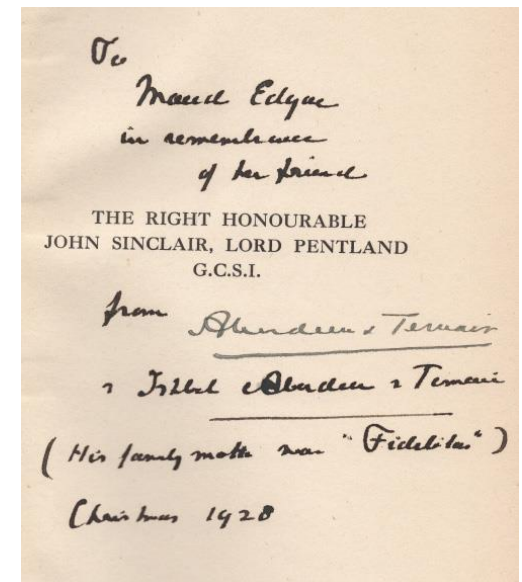

59. PENTLAND, Lady [Signed by Lord and Lady Aberdeen]

The Right Honourable John Sinclair, Lord Pentland, G.C.S.I. A Memoir. London. Methuen & Co. 1928. 8vo. 22cm, first edition, 310p., frontis photogravure portrait & facsimile signature (Lord Pentland), with 20 illustrations, index, original navy blue cloth with gilt family crest on front ("Fidelitas"), gilt spine titles, inscribed on half-title, near fine 250.00

A significant association copy to Lord Aberdeen, Governor-General of Canada, 1893-1898 and signed "To Maud Edgar in remembrance of her friend [The Right Honourable John Sinclair, Lord Pentland G.C.S.I.] from Aberdeen & Temair & Ishbel Aberdeen & Temair (his family motto was 'Fidelitas') Christmas 1928). Signed by both Lord & Lady Aberdeen.

A biography of Scottish Liberal Party politician, John Sinclair (1860-1925). He served as Secretary of Scotland from 1905 to 1912 and Governor of Madras from 1912 to 1919.


Lady Matilda Edgar, (1844-1910), was the second daughter of Thomas Ridout. In 1865 she married James David (afterwards sir James) Edgar. She was the author of Ten Years of Upper Canada... 1895; General Brock, 1904 and A Colonial Governor in Maryland. 1912.



60. ROY, Pierre-Georges

Les Juges de la Province De Quebec. Quebec. Publie par le Service des Archives du Government de la Province de Quebec. 1933. sm4to, 26.2cm, xxvii,588p., portrait plate and one page description for each, original tan printed wraps, very good copy of a scarce book

150.00



61. [ROYAL CANADIAN AIR FORCE]

Twenty-nine Letters relating to aircrew training with the British Commonwealth Air Training Plan (BCATP) in World War Two. IN: Twenty-Nine Air Mail Covers, 1943-1945. Addressed to Miss Jean Briscoe, Pembroke, Ontario. The writer, her brother, is identified on the return addresses only with his RCAF service number. The return address is: RCAF Stn. Dafoe, Saskatchewan, #5 Bomber and Gunnery School; RCAF Stn. Rivers, #1 Canadian Air Navigation School; and #1 "Y" Depot Halifax, Nova Scotia (Embarkation Depot).. Most of the covers have the seven cent stamp (with Harvard aircraft) commemorating the BCATP. 100.00

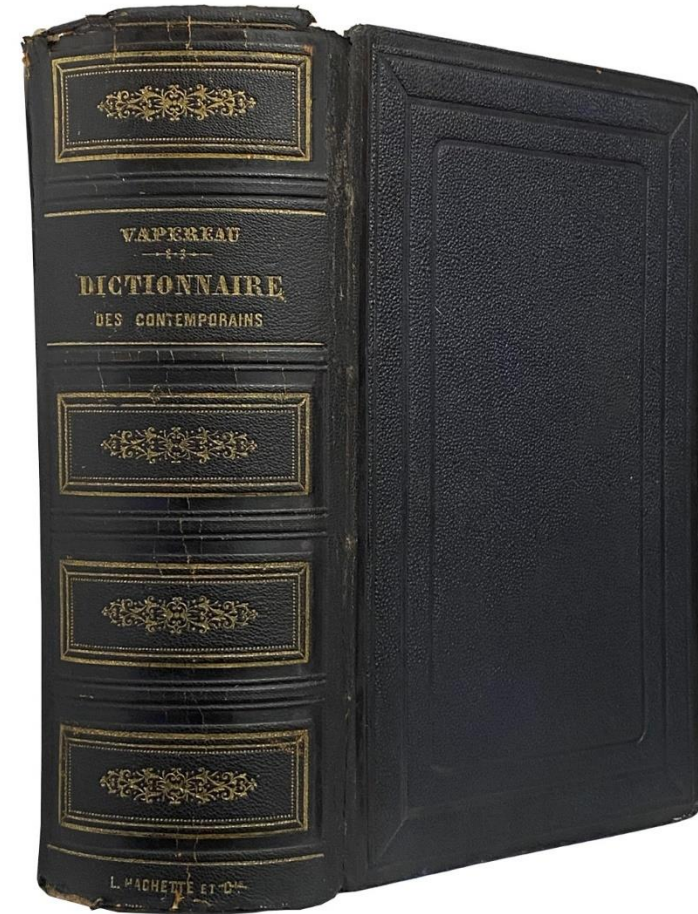
Interesting World War Two family letters giving first-hand accounts of aircrew training. Jean Taylor (nee Briscoe) was a prominent Pembroke resident and founding member of the Ottawa Valley Historical Society who passed away in 2008. Her husband, Dr. Stuart Taylor, Pembroke optometrist (several letters from the Royal Canadian Navy) died recently in 2016 at the Perley Veterans Hospital. Jean Briscoe's father, R.E. Briscoe (one letter) was the owner of "R.E. Briscoe, Reconditioned Cars. Pembroke, Ontario".>

Montreal Bookseller Ticket - "Fabre & Gravel, Libraires".

62. VAPEREAU, G.

Dictionnaire Universel Des Contemporains - Contenant Toutes Les Personnes Notables De La France et Des Pays Étrangers, Avec Leurs Noms, Prénoms, Surnoms et Pseudonymes, Le Lieu et La Date De Leur Naissance, Leur Famille, Leurs Débuts, Leur Profession, ... Paris. Librairie de L. Hachette Et Cie. **1858**. thick 8vo, 24cm, xi,1802,[1]p., in publishers quarter morocco grain black calf, blind ruled raised bands, gilt titles, borders and decorations in the panels, black cloth boards, marbled endpapers, top and bottom spine edges worn and chipped, bottom inner hinge broken, bookplate removed on the front paste down endpaper, text block clean and sound, very good 200.00


Bookseller ticket: "Fabre & Gravel, Libraires, Rue St. Vincent, Montreal". Includes French Canadian content.



63. [WOLFE, James].

The Colophon, new series. A Quarterly For Bookmen. Summer 1937. Volume 11.
Number 3. New York. 392-479pp., illustrated, ads., original full grey linen stamp in red, very
good to fine 35.00

Contains: Edwin Wolf, 2nd. Wolfe's Copy of Gray's Elegy. pp381-391. With
reproduction of the original title page and facsimile.

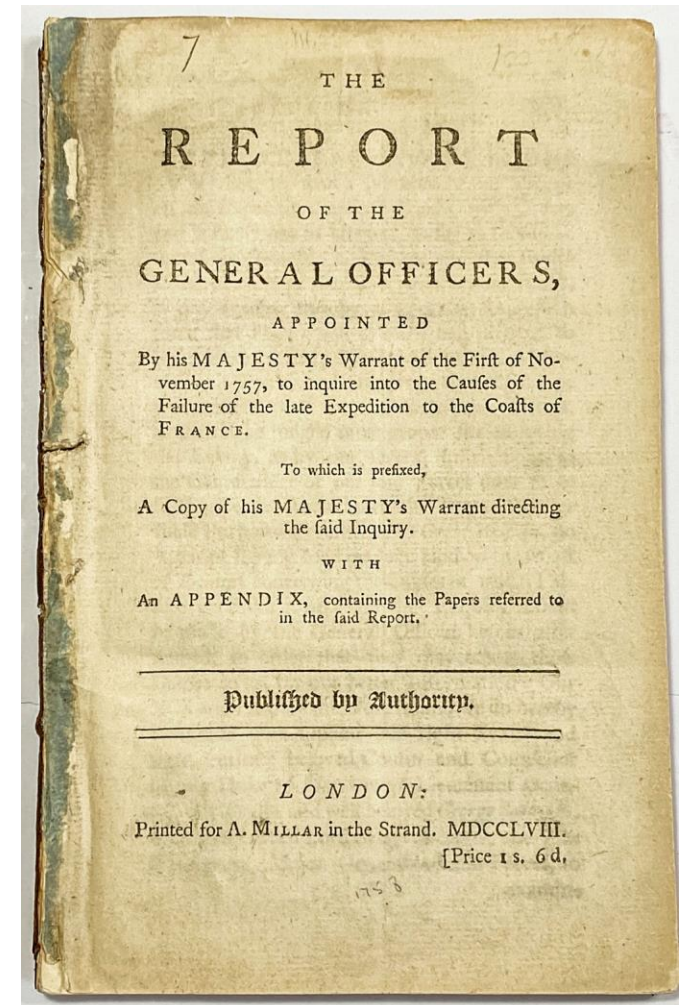


With the young James Wolfe, as quartermaster-general, on board

64. [WOLFE, James - Great Britain].

The Report of the General Officers, Appointed by His Majesty's Warrant of the First of November 1757, to inquire into the causes of the Failure of the late Expedition to the Coasts of France. London. Printed for A. Millar. **1758**. 8's., 20x 13cm, 116p., disbound, publisher's light red stain on the edges, clean and sound, very good to fine 275.00

When there was a threat of England 's being invaded by France in 1756 during the Seven Years' War, Sir John Mordaunt was entrusted with the command of an expedition against Rochefort: the naval portion was under the command of Admiral Sir Edward Hawke. Among others under Mordaunt was young James Wolfe, as quartermaster-general. Because of delays, bad weather and indecisiveness, it was decided not to run the risk of an attack and the expedition, which had cost over a million pounds sterling, returned home. A court of inquiry was ordered, of which this is the report, and a subsequent court-martial found Mordaunt not guilty.




A MISCELLANEA

65. ALBERT, Neale M.

The Neale M. Albert Collection of Miniature Designer Bindings. A Catalogue of An Exhibition held at The Grolier Club, September 13 - November 4, 2006. Photographs by Tom Grill. New York. The Grolier Club, Piccolo Press. 2006. oblong4to, 23x 28cm, 2006. xii,212p., frontis portrait and over 250 items, each illustrated with multiple color photographs by Tom Grill, full blue/grey cloth, gilt spine title and colour plate laid down on the upper cover, fine in fine slipcase, mint with most of the shipped wrapper (cds) 150.00

With a preface by Priscilla Juvelis.~ Excellent illustrations |



A Fine Clean Copy of the Rare First Edition, 1782.

66. BARNARD, Edward


The New, Comprehensive and Complete History of England: from the earliest period of Authentic Information, to The Middle of the Year, MDCCCLXXXII. Containing A full, accurate, comprehensive and impartial Account of all the most remarkable Transactions, memorable Events, and singular Occurrence, in which the English have been concerned, from the Remotest Period of Time, to the Present Very Important Crisis. ... A Genuine Description of the Manners and Customs of the Times... London. Printed for the Author: and Published by Alex. Hogg. MDCC LXXX II [1782]. Crown Folio, 39cm, iv,5-710,[iv]p., (list of subscribers & 1 page ad), indexed, plus 3 maps (1 folding) and 105 engraved plate illustrations, in half dark brown calf, gilt decorated raised bands, crushed crimson morocco label, gilt titles and decorated borders, matched marbled boards, a fine remarkably clean copy attractively bound of the rare first edition 2,500.00

A detailed early history of England, known particularly for its lavish engravings - especially the later ones covering the American War of Independence; twelve plates starting at page 686.

Oxford Dictionary of Biography. V3. - p237.

BARNARD, Edward (1717-1781), provost of Eton, born in 1717, was the son of a Bedfordshire clergyman. He was on the foundation at Eton, but, becoming superannuated, entered at St. John's College, Cambridge, where he became B.A. 1738, M.A. 1742, B.D. 1750 and D.D. 1756. He was fellow of his college from March 1743-4 to 1756. In 1752 he was at Eton as tutor to Henry Townshend, brother to Lord Sydney, and he became also tutor to George Hardinge, afterwards Welsh justice, Whose recollections of Barnard are given at length in Nichols's 'Anecdotes' (viii. 543). Barnard succeeded Sumner as head master of Eton in 1754, and raised the numbers of the school from three hundred to five hundred. He received a canonry of Windsor in 1761, and in 1764 became provost of Eton. He was also rector of St. Paul's Cray, Kent. He died 2 Dec. 1801. A tablet to his memory, with an inscription, is in Eton College chapel. Barnard, according to Hardinge, was a man of coarse features and clumsy figure, but with a humour and vivacity which, but for his physical disadvantages, would have made him the equal of Garrick; and he ruled his boys chiefly by force of ridicule. Upon Barnard's death Johnson, according to Mrs. Piozzi, pronounced a long eulogium upon his wit, learning, and goodness, and added: 'He was the only man

that did justice to my good breeding, and you may observe that I am well bred to a needless degree of *scrupulosity.' He is not to be confounded with Thomas Barnard, the bishop of Killaloe and Limerick [q. v.], who was also a friend of Johnson. (*Scrupulosity is a psychological disorder primarily characterized by pathological guilt or obsession associated with moral or religious issues that is often accompanied by compulsive moral or religious observance and is highly distressing and maladaptive) and Eulogium, a formal expression of praise for someone who has died recently).




67. BROWN[E], Edward (1644-1708).


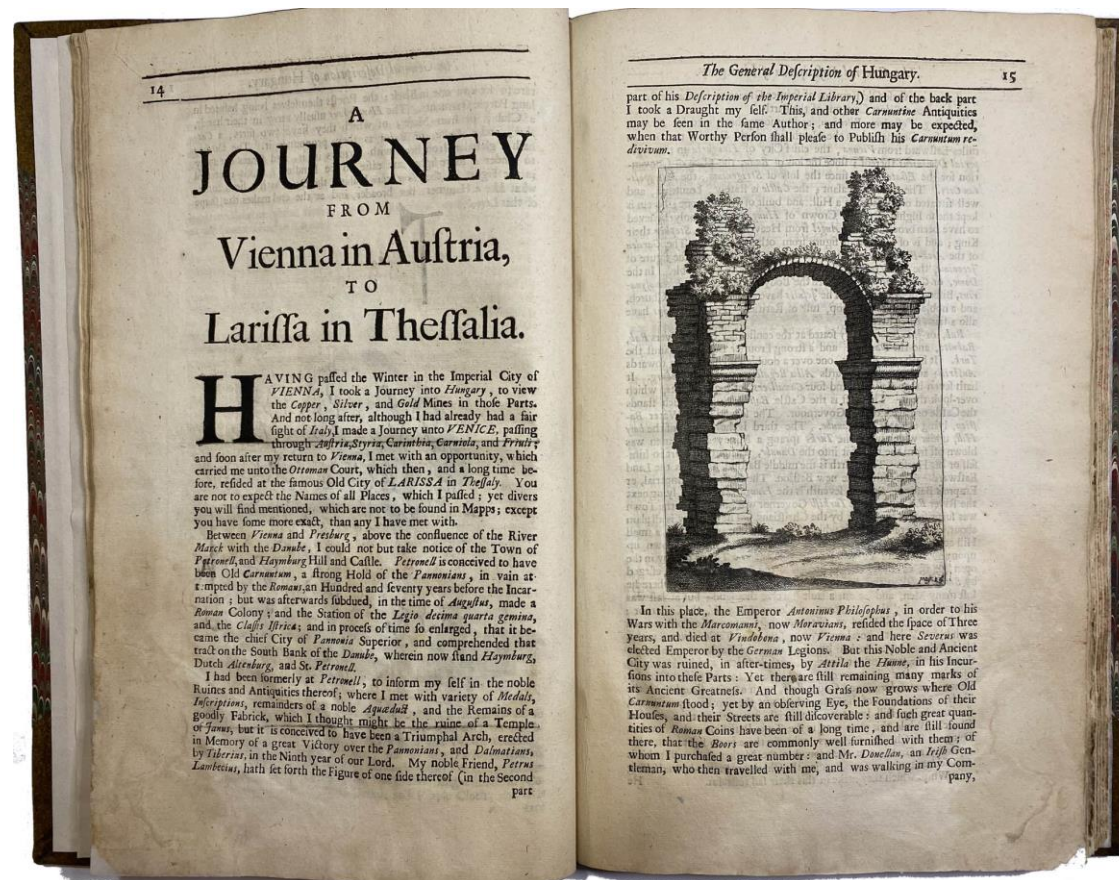
A Brief Account of some Travels in divers Parts of Europe, Viz. Hungaria, Servia, Bulgaria, Macedonia, Thessaly, Austria, Styria, Carinthia, Camiola, and Friuli. Through a great part of Germany, and The Low-Countries. Through Marca Trevisana, and Lombardy on both sides the Po. With some Observations on the Gold, Silver, Copper, Quick-silver Mines, and the Baths and Mineral Waters in those Parts. As also, The Description of many Antiquities, Habits, Fortifications and Remarkable Places. Second Edition, "with many Additions". London, Printed for Benj. Tooke, at the Sign of the Ship in St. Paul's Churchyard, MDCLXXXV. [1685]. .folio, 31cm, [4],222,[4],(Index), [2]p., (publisher's ads.), title within double-ruled border, with 16 engraved plates, several of which are folding, numerous engravings in the text, decorated initials, in recent half speckled calf, gilt ruled raised bands, dark crimson morocco label, marbled boards, one plate slightly cropped, some internal slight staining mainly in the margins, expert restoration to bottom corners of first few leaves, crude repair to one leaf (no loss) and residue from wax (?), tear at fold of one plate, p. 219 erroneously numbered 191.

1,500.00

Wing B5111. Goldsmiths' 25 75. Osler 4410. Cox I, p88. Hoover Catalogue 173.



Edward Browne was born in Norwich, the son of physician and bibliophile Sir Thomas Browne. He was educated at Cambridge and followed his father's profession, becoming physician to Charles II. Between his studies he travelled with several friends to the continent and reported on European life, geography and culture. "A Brief Account" was first published in 1673 and contained only his earliest travels; this 1685 edition includes all of his travels, hence the comment "with many additions" on the title-page.





Illustrated by Hugh Thomson

Fine Inlay Signed Binding Bound by Sangorski & Sutcliffe

68. BURNEY, Fanny [Illustrations by Hugh Thomson

Evelina or The History of a Young Lady's Entrance into the World. With an Introduction by Austin Dobson and Illustrations by Hugh Thomson. London. Macmillan & Co. Limited. New York. The Macmillan Company. 1904. 12mo, 18cm, 2nd printing, 477,[2]p., publisher ads., numerous plates and illustrations, vignette decorated title page, in full blue green leavant morocco, gilt decorated raised bands, gilt decorated panel boards with centre panel device (inc. 2 entwined hearts) and titles, gilt decorated borders on the boards, colour inlay illustrations of Evelina, gilt decorated inner dentelles, flora patterned endpapers, goffered gilt edges, inlay fine signed binding by Bound by Sangorski & Sutcliffe, London, England", the spine leather is slightly sunned, the gilt stamping is clear and fine, these binding are now both rare and desirable 1,500.00

Sangorski & Sutcliffe were among the pre-eminent fine binders. Macmillan's Illustrated Pocket Classics, series. The illustrator, Hugh Thomson, 1860-1920, was an Irish born illustrator who is best known for his pen-and-ink illustrations of works by authors such as Jane Austen, Charles Dickens, and J. M. Barrie. Note: the bottom board in more blue, the cover more green, a result of the natural age toning that often occurs with leather binding... this is still an attractive copy. - Inlay were not designed by Sangorski & Stutcliffe but then were known to have perfected them

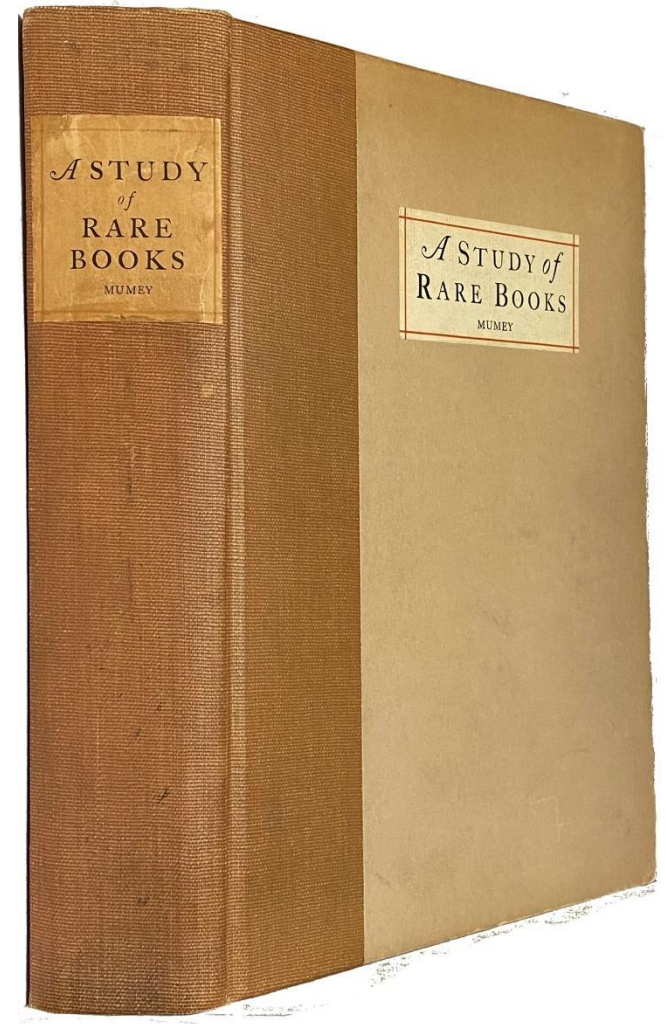


69. MUMEY, Nolie

A Study of Rare Books. With special reference to Colophons, Press Devices and Title Pages of Interest to the Bibliophile and Student of Literature. Denver. The Clason Publishing Company. 1930. 4to. 28cm, xi,572p., limited edition of 1,000 signed copies, this being #753, , extensive illustrations including title pages, press devices, colophons, bibliography, index, quarter tan linen backed boards, printed title labels on front & spine, very good to fine

150.00

A very informative, hefty treatise on book collecting by American surgeon and bibliophile, Nolie Mumey (1891-1984). "Most of the works illustrated here are literary masterpieces of undoubted excellence". With an introduction on collation. In Three parts: Part I-Early printed books, incunabula, medical books, Rubaiyat, colonial literature, identification of modern American first edition. Part II- Important book makers, colophons, press devices. Part III- Aids to Identification. Chronology, printed mottoes, Latinized place-names, book terminology.



70. SPENCER, Edmund


Travels in the Western Caucasus, including a Tour through Imeritia, Mingrelia, Turkey, Modavia, Galicia, Silesia, and Moravia, in 1836. London. Henry Colbum. **1838**. 8vo., 21.5cm, The First Edition, in 2 volumes, xvi,358 & vii,[1],374pp., 2 engraved frontis plates, 2 title engraved vignettes and 7 text illustrations, in half blue / green calf, gilt ruled bands, crushed crimson morocco labels, marbled boards, endpapers and edges, complete with half-titles, minor slight foxing on both frontis plates, overall a fine clean set attractively bound

1,250.00

Most copies we located had foxing on the frontis; described as foxed or heavily foxed.

Atabey 1165. Blackmer 1581. Spencer travelled extensively in Turkey and the Caucasus, along the Black Sea and in Asia Minor. In 1836 he published his Travels in Circassia, Krim Tartary & ..., which went through three editions in rapid succession; this account is a continuation of that work and was equally well-regarded. .

Spencer published his travels in large part to wake up the British public to the threat posed by the Russian Empire upon the regions he traversed. He includes many details on the people and their cultures, as well as relating his actual journey.

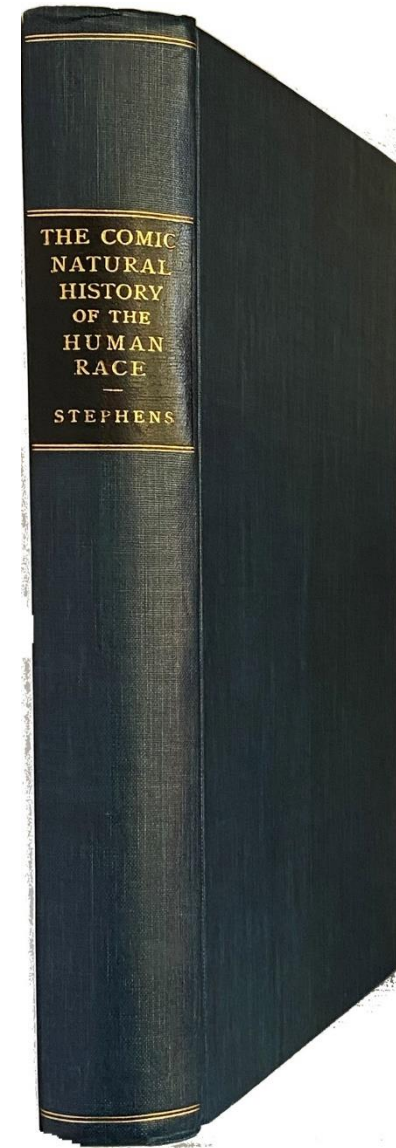



71. STEPHENS, Henry L[ouis]. (1824-1882)
designed and illustrated by

The Comic Natural History of the Human Race. Philadelphia. S. Robinson. [1851]. 4to.,
28cm, first edition, [vii]-viii, 9-216, [1]p., (Colophon), plus 40 chromolithographed plates, in
blue fine grain linen with black morocco label, with the original illustrated front wrapper
bound in, bold sized contemporary name printed on verso of front wrapper, foxed throughout
as usual, rare

850.00


Satirizing well-known political Philadelphia figures of the day.



72. [SURTEES, Robert Smith], 1805-1864.

Handley Cross; or, Mr. Jorrocks's Hunt. By The Author of "Mr. Sponge's Sporting Tour," "Ask Mamnia," etc. etc. With Illustrations by John Leech. London. Bradbury and Evans. **1854.** 8vo, 21.2cm, First edition, 3rd Issue, [x],550p., with 17 hand coloured engraved plates, including frontispiece & numerous text woodcuts illustrations, title vignette, in contemporary half crimson morocco, gilt ruled raised bands, gilt centre panel decorations, matched crimson marbled boards, endpapers and edges, occasional light foxing, small personal engraved book label, a near fine attractively bound copy 350.00

Tooley 473. Handley Cross first appeared in monthly parts in The New Sporting Magazine between March 1838 and August 1839. "Originally published in 3 vols., octavo, in 1843, unillustrated, then in 17 monthly parts from March 1853 and October 1854 [illustrated], and on completion in volume form " - Tooley. This edition is the 3rd issue of the first complete illustrated edition. Robert Smith Surtees came from a family of landowners who were passionate about hunting. Surtees began a career as a lawyer, but also wrote articles for The Sporting Magazine. He founded his own periodical, The New Sporting Magazine, and contributed stories that led to his series of novels. Surtees unexpectedly inherited his family estate and afterwards devoted his time to writing and hunting. He published six novels from 1838 and 1864, all centered around the country activities of the comic character Jorrocks. "Mr. Jorrocks vies with Pickwick for the honour of being the most delightful and popular character in English fiction." - Schwerdt II, 233. Surtees' books were illustrated by the caricaturist John Leech (1817-1864), who also produced cartoons for Punch.




73. WHITEHEAD, Charles E[dward].

The Camp-Fires of the Everglades, or Wild Sports in the South. Edinburgh. David Douglas. Printed by T. and A. Constable,... at the Edinburgh University Press. **1891**. sm4to., 26cm, The First Edition thus., x,[2],298p., half-title, photogravure frontis, 15 plates of illustrations, author's vignettes text illustrations, original full dark green cloth, gilt titles and gilt illustrations on the spine and cover, t.e.g. others untrimmed, maroon red endpapers, bookplate removed; small puncture on the spine, text clean and tight. A nice copy

150.00

A collection of stories which skillfully relate the author's hunting expeditions and adventures in the everglades of Florida and other southern parts of the United States. A engaging narrative and an interesting perspective on the way of life in Florida in the mid-19th century.

Bruns W-92. First published in New York, 1860. Phillips. Bibliography American Sporting Books, p404.



Ordering:

Call or Email Anytime. 613-230-2277 or email to: books@mcgahernbooks.ca

- VISA & MASTERCARD accepted, give card number and expiry date.
- Prices are in Canadian Funds and are net.
- Postage Charges are extra & are billed at cost.
- Please specify if ordering on approval.
- All books are offered subject to prior sale.
- We make every effort to ship books on the day the order is received.
- All Invoices Are Payable on Receipt.
- Your patronage is appreciated.

We plan to issue eight/ten catalogues yearly. We hope you enjoy this material and our descriptions as much as we enjoy doing them and that you find a choice item or two.

Our compliments of the season.

Patrick & Liam McGahern