

Catalogue 315

Rare, Scarce & Interesting Books

Canadiana, Americana, Revolutionary War

Patrick McGahern Books, Inc. (ABAC)

Patrick & Liam McGahern

Continuous 1969 - 2022

11 Murray Street (at Sussex)

Ottawa, Ontario, Canada

K1N 9M5

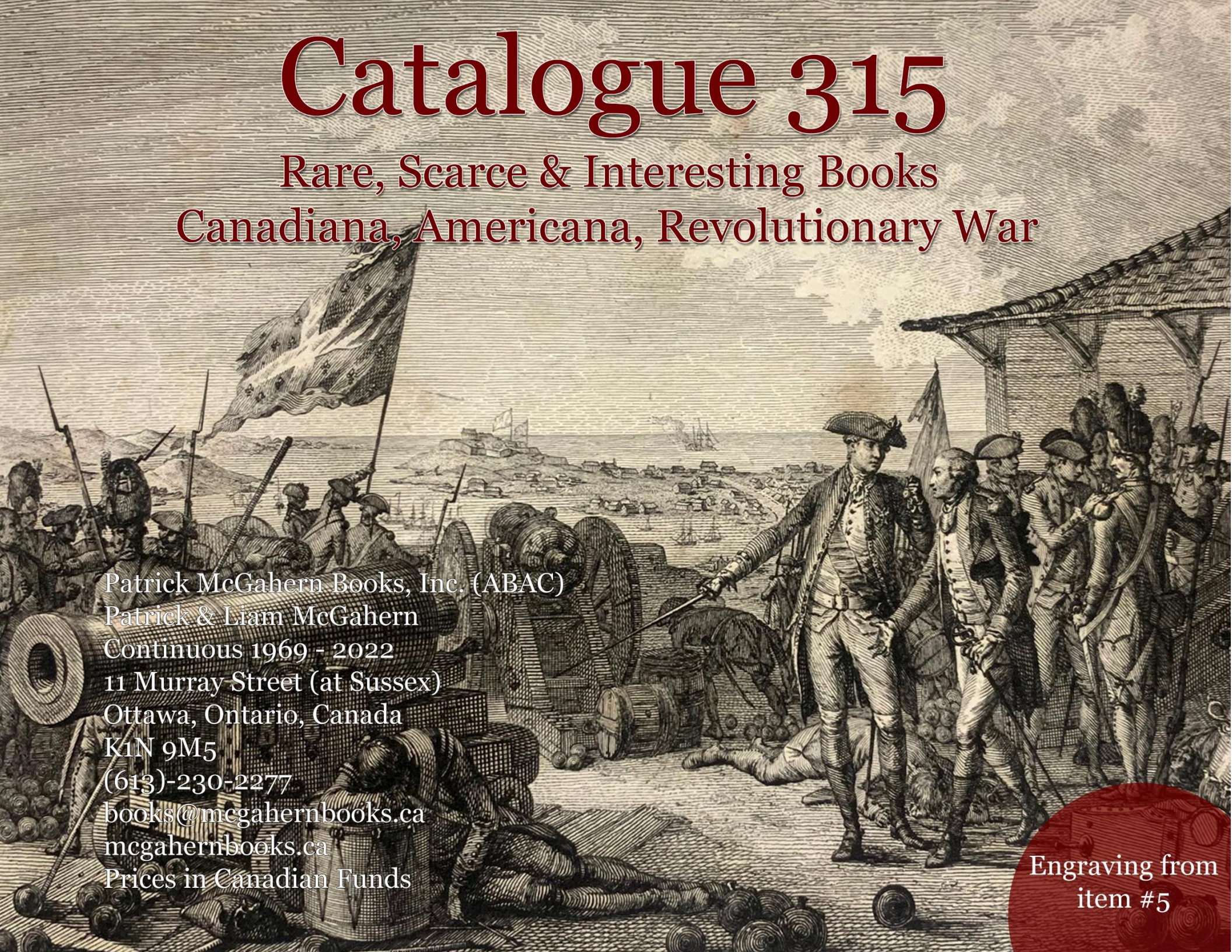
(613)-230-2277

books@mcgahernbooks.ca

mcgahernbooks.ca

Prices in Canadian Funds

Engraving from
item #5



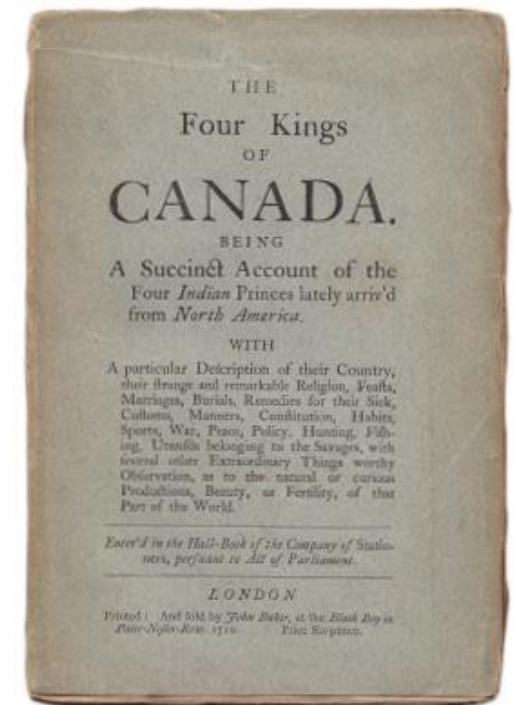
1. Anonymous.

The Four Kings of Canada. Being a Succinct Account of the Four Indian Princes lately arriv'd from North America. WITH a particular Description of their Country, their strange and remarkable Religion, Feasts, Marriages, Burials, Remedies for their Sick, Customs, Manners, Constitution, Habits, Sports, War, Peace, Policy, Hunting, Fishing, Utensils belonging to the Savages, with several other Extraordinary Things worthy of Observation, as to the natural or curious Productions, Beauty, or Fertility, of that Part of the World.. London. Printed: and sold by John Baker. 1710. Reprinted J.E. Garratt & Co. **1891**. 12mo, 19.4cm, 47,[1]p., Garret publisher ad., original printed wrappers, a very good copy, rare 400.00

This reprint was limited to 250 copies.

Lande 228. T.P.L.145. Sabin 25282. (First edition, 1710, 1 folio sheet, very rare). Howes C-106. Not in Streeter.

Four Iroquois chiefs, (the fifth died en route) were taken to London by Col. Peter Schuyler of Albany. They were presented to Queen Anne on April 19, 1710, and entertained for some months. (The Tatler, no. 171 and The Spectator, no 50), as part of Schuyler's policy to strenghten the Iroquois alliance against the French. (TPL). It provided a great deal of contemporary detail about Native American culture, specifically within the Iroquois tribe. "... and attached great observations throughout the kingdom (Spectator & Tatler) ... Dean Swift, in his letters to Stella, also makes reference to the subject ..." (Sabin). "... Portraits of these sachems (denoting the first, best, or most important in a set) engraved contemporaneously at London in folio, did not form a part of this account". (Howes).




2. [AMERICAN Revolution]. - [BRITISH Army List]
WAR Office, 15th March, 1786.

A List of the Officers of the Army, and Marines; with an Index: A List of the Officers on Half-Pay and Succession of Colonels. The Thirty-Fourth Edition. [London. - N.P]. [1786]. 8vo, 23cm, [1],376p., richly bound in contemporary fine grain crushed crimson morocco, elaborately gilt decorated borders and centre decorations in the panels, wide gilt decorated borders on the boards, gilt fillet roll on the board edges, inner gilt dentelles, all edges gilt, armorial bookplate, printed heavier rag paper, a fine copy attractively bound

1,200.00

A style of binding associated with the War Office during this era.

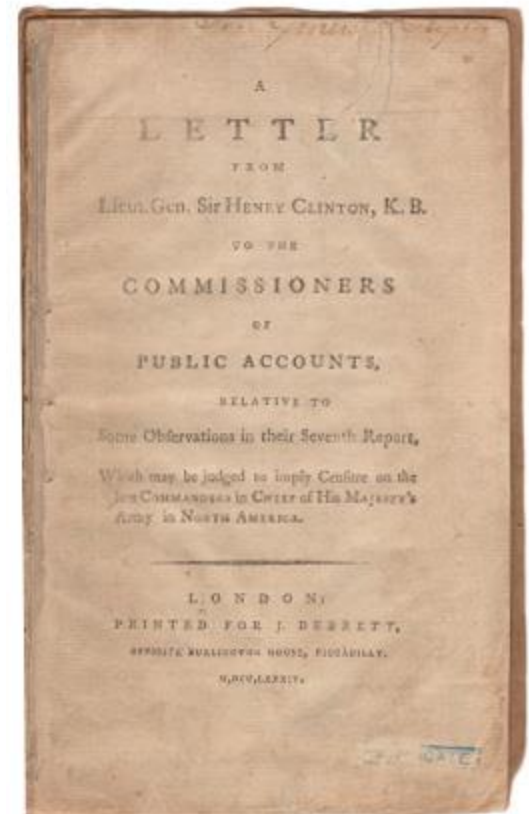


See item 27 below: [GREAT Britain] - [BRITISH Army List]. 1826.

3. [AMERICAN Revolution]. - CLINTON, Sir Henry

A Letter from Lieut. Gen. Sir Henry Clinton, K.B. to the Commissioners of Public Accounts, Relative to Some Observations in their Seventh Report, Which may be judged to imply Censure on the late Commanders in Chief of His Majesty's Army in North America. London, Printed for J. Debrett. **1784**. 8vo, 20.4cm, First edition, 31,[1]p., (Advert). sewn into later plain wrappers; first and final leaves dust-soiled, duplicate stamp on the front and verso of the title page, upper wrapper loose, with Clinton's Advertisement explaining his publishing of this work pasted-down to verso of title, and with contemporary notes on p. 7 relating to Clinton's claims, good to very good 250.00

Sabin 13750. Howes C-494. Taking issue with the Commissioners' implications that he had used government funds in an improper manner during the war with the Colonies, Clinton here heatedly defends himself and submits documents to prove that, had his orders been read and acted upon in Britain, the so-called mismanagement of which he is now accused would not have come to pass. Also mentioned is his concern with the obvious favouring of Cornwallis by the Commissioners. The whole question of the leadership of the British troops during the Revolution, and the competition between Clinton and Cornwallis, led to its own "war" of correspondence between the two men.




DCB and Howes suggest Mazzei neighbour Thomas Jefferson assist in this work.

4. [AMERICAN Revolution]. - [MAZZEI, Filippo].

Recherches Historiques et Politiques sur les Etats-Unis de l'Amérique Septentrionale, Où l'on Traite des établissemens des treize Colonies, de leurs rapports & de leurs dissensions avec la Grande-Bretagne, de leurs gouvernemens avant & après la révolution, &c. par un Citoyen de Virginie. Avec quatre Lettres d'un Bourgeois de New-Heaven [sic] sur l'Unité de la Législation. A Colle, et se trouve. A Paris, Chez Froullé, libraire. Quai des Augustins; au oin de la rue Pavee. **1788**. In 8's., 19.3cm, First Edition, in 4 volumes, xvi,383,[1](Errata) & 259 & 292 & 366pp., in contemporary quarter tan calf marbled boards, gilt boards and panel device decorations, double red morocco labels, complete with half-titles, some slight edge wear, overall clean and internally sound fine set, rare 2,000.00

Monaghan 1052. Howes M-456. Sabin 47206. JCB 3208. The author was an Italian by birth who settled in Virginia in 1773 and became a close neighbor of Thomas Jefferson. His purpose was to introduce the cultivation of the grape and the olive but, through Jefferson's influence, became active in the movement for independence and from 1779 to 1783 acted, on behalf of Patrick Henry, as agent for Virginia to obtain supplies in Italy. The work is an interesting study of the Colonies' historic ties with England and of the reasons behind the dissensions and ultimate separation. There are criticisms of similar works by Raynal and Mably, and there are chapters on slavery and on the Indians ("these people vare called savages, because their customs differ from ours, which we think the perfection of good breeding; they have the same opinion of theirs"). There are also comments on recently published works on the United States, among which he gives Jefferson's "Notes" and Jefferys' American Atlas very high marks. A most interesting work on the American Revolution and on the economic and political life in the United States at this crucial period. Both Howes and the Dictionary of American Bibliography suggest that Jefferson assisted Mazzei in this work.




Beautifully Designed to Illustrate the Main Events of the Revolutionary War
Published shortly after the signing of the Treaty of Paris at the end of 1783

5. [AMERICAN Revolution]. - PONCE, Nicholas and Francois Godefroy (engravers).


Recueil d'Estampes representant les differents evenemens de la Guerre Recueil d'Estampes représentant les différents événements de la Guerre qui a procuré l'Indépendance aux Etats unis de l'Amérique. Paris. Ponce et Godefroy, c.[1784]. 4to, 26x 22.5cm, unpaginated, Being: 16 numbered engraved plates, (including engraved title-page & 2 maps), plate #4 unnumbered, each plate with descriptive engraved text, the contents are listed on the last plate, bound in recent hand-made paper over boards with original tissue guards, black

stamped titles along the spine, some light foxing throughout, the plates are clean clear strike, fine condition thus 4,500.00

Sabin 68421; Howes C582. This collection of engraved plates provide a visual history of some of the key events of the American Revolution. The views include several small vignettes on first and final plates; the capture of a tax-collector; the Battle of Lexington; the surrender at Saratoga; the




taking of Senegal, Grenada, Tobago, and Dominica; the capture of Pensacola by Galvez; Cornwallis' surrender; the skirmish at St-Eustache; the siege of Fort St-Philippe in Minorca; the attack on St. Christopher; a map of the various European settlements in what became the United States; four small maps of the English concessions to France and Spain by the Treaty of 1783; the final leaf consists of a review of the Treaty of Versailles, with several small vignettes and a listing of all the plates.

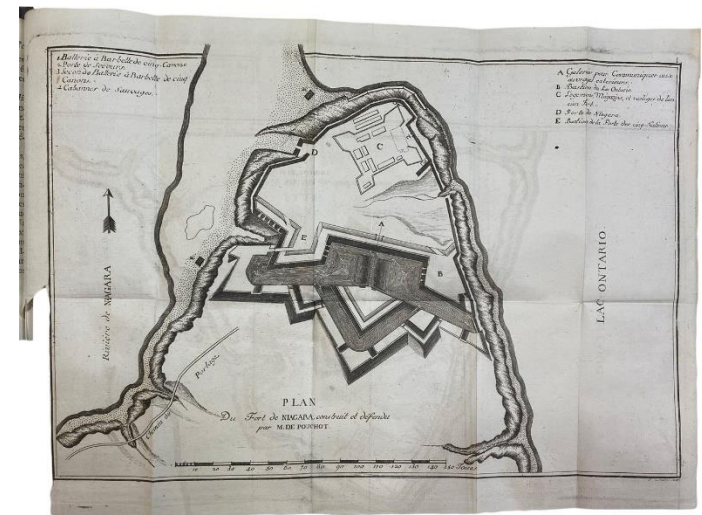


6. [AMERICAN Revolution]. - POUCHOT, Pierre (1712-1776).

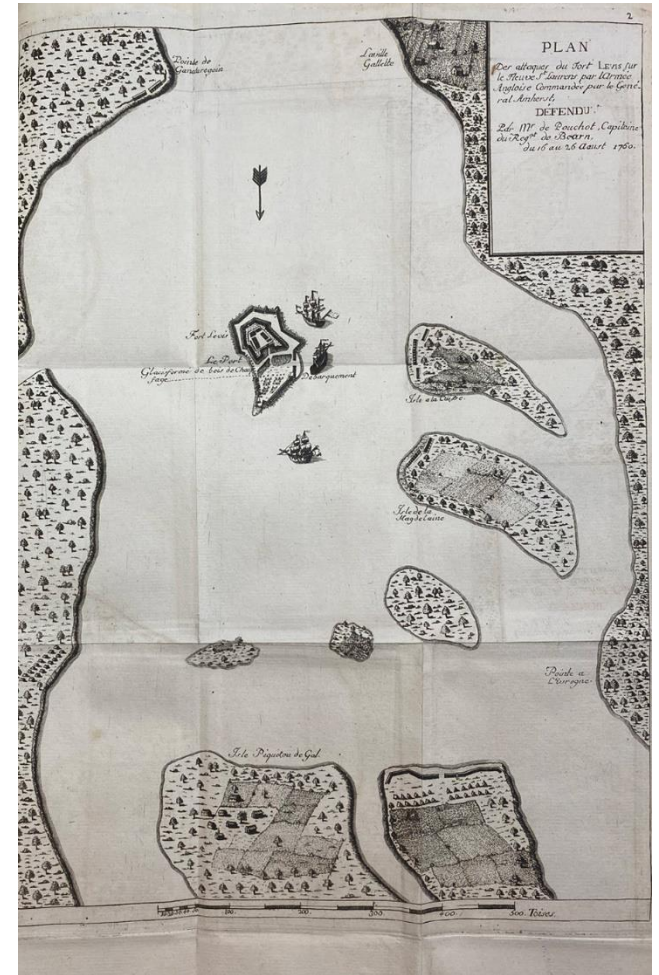
Memoires sur la Derniere Guerre de l'Amerique Septentrionale, entre France et l'Angleterre. Suivis d'Observations, dont plusieurs sont relatives au theatre actuel de la Guerre, & de nouveaux details sur les moeurs & les usages des Sauvages, avec des Cartes Topographiques. Par M. Pouchot... Commandant des Forts de Niagara & de Levis, en Canada. Yverdon. **1781**. 12mo. 16cm, in 3 volumes, xli,184 & [4],308 & [4],379,[1]pp, with 3 folding engraved maps, complete with half titles in all three volumes, title vignettes and ornaments, in full brown calf, raised bands, blind ruled borders on the boards, crushed crimson morocco label, gilt titles, several neat 19th century or earlier, annotations in the margins in the last part of volume 2 and three small notations in the same hand on the third folding map of volume 1, otherwise a fine clean set 10,000.00



T.P.L 6586. Sabin 64707. Howes P516. Streeter II;1033. Lande 716. Dionne 849. Vlach 599. - First edition of the most important French authority on the Seven Years War in North America. Pouchot, an engineer and a soldier, was entrusted with rebuilding the defenses of Fort Niagara, where he became commandant. Although he considered the fort impregnable, he was forced to surrender to Sir William Johnson in July, 1759. After an exchange of prisoners, he was put in charge of Fort Levis where he capitulated to the superior forces of General Amherst in July, 1760. Upon his return to France, he was accused of having shared in



the corruption which led to the loss of Canada. These memoirs were written with the motive of self vindication and are an invaluable record of the War, especially of the sieges of Fort Niagara and Fort Levis. In them he discusses the corruption in the colonial administration, the morale of the French troops, as well as giving a lengthy and detailed account of the topography of Canada, of the modes of Indian warfare, and of the manners and customs of the Indians. The engraved maps include a plan of Fort Niagara and Pouchot's defences; a map of part of the St. Lawrence River showing Fort Levis and the adjacent islands with the position of Lord Amherst's flotilla; and a large map of the entire French and English frontier from Montreal to Fort Du Quesne. Unobtrusive inked annotations, probably 19th century, on the large map appear to indicate part of the campaign studied by a previously unidentified owner. They highlight the route from Lake Ontario to Montreal. Also, there are several neatly inked




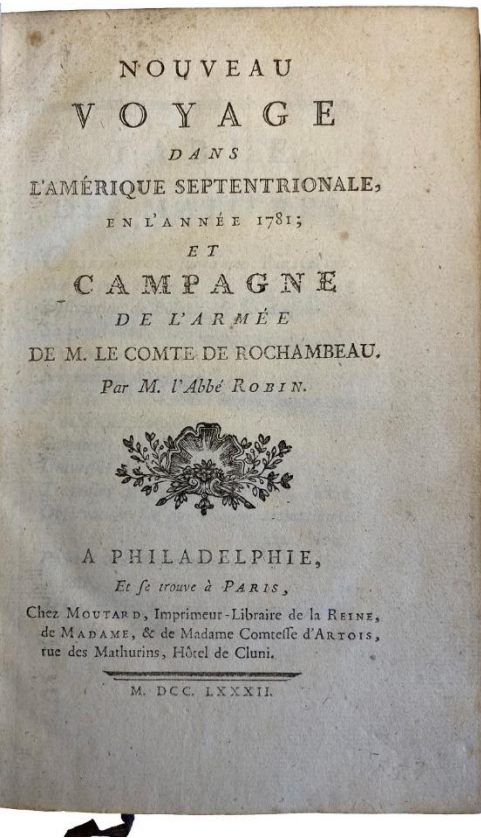
marginalia toward the end of volume II, where the battle at Fort Levis is described by Pouchot. The notes contradict Pouchot by citing references to Mante and other contemporary writers.



7. [AMERICAN Revolution]. - ROBIN, M. l'Abbe.

Nouveau Voyage dans l'Amerique Septentrionale, en l'annee 1781; et Campagne de l'Armée de M. le Comte de Rochambeau. A Philadelphie, et se trouve à Paris. Chez Moutard, Imprimeur-Libraire de la Reine... **1782**. 8vo, 20.1cm, The First Edition, ix,[1],222p., in contemporary full tree calf, gilt panel borders and decorations on the spine, crushed crimson morocco label, marbled endpapers, a fine clean copy 1,500.00

Howes R-361. Sabin 72032. Monaghan 1241. vide JCB II:2810 and Gephart II:14314. A rather ingenious and naive look at the country by one who was attached to Rochambeau's army, as the chaplain, during the American Revolution. This is a sentimental account of Rochambeau's aid to the Americans against the British enemy, and his contribution in assuring victory. Monaghan offers credible proof that this writer and the scholar Claude C. Robin, with whom this author is often confused, are different people, despite the cataloguing in Sabin and the BM.




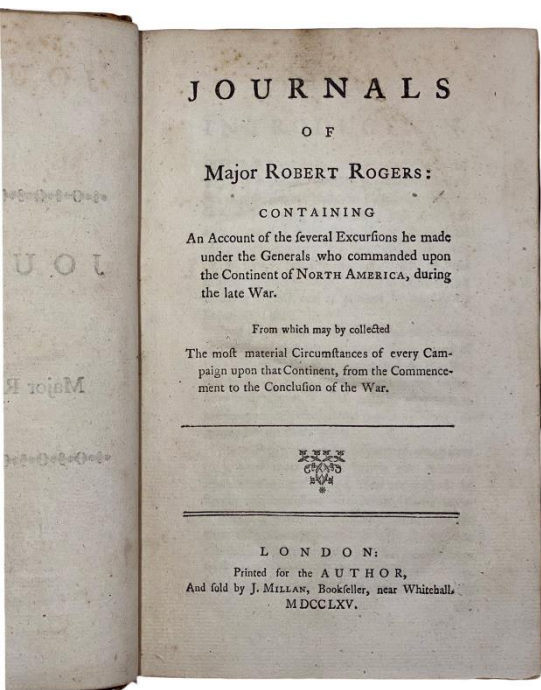
8. [AMERICAN Revolution]. - ROGERS, Robert

Journals of Major Robert Rogers: Containing an Account of Several Excursions He Made under the Generals Who Commanded upon the Continent of North America, During the Late War. London. Printed for the Author, and sold by J. Millan. **1765**. 8vo., 20.5cm, The First Edition, viii,236,[4]p., in full contemporary calf expertly period style rebacked, raised bands, blind decorations and borders in the panels, contemporary crushed crimson morocco label, original marbled endpapers, a fine complete copy with the half-title, advertising leaf and publisher's catalogue leaf, rare 15,000.00

T.P.L. 393. Lande 760. Howes R-419, "B". Gagnon II-1828. Greenly, Michigan 16. Bell R-366. JCB 1474. Winsor V- p592-93. Clark II-58. Thomson 996. Sabin 72725. Vail 563. Streeter Sale 1029. Graff 3555. Field 1315. Siebert Sale 178. Reese & Osborn, Struggle for North America, 66.

First edition of this classic narrative of the French and Indian War. Rogers acted as a scout for the 1755 expedition against Crown Point, and in 1756 he became captain of an independent company of Rangers. He made scores of raids against the French in New York, Ohio, and Pennsylvania, going as far west as the shores of Lake Huron. His exploits, detailed in this book, made him the most romantic and famous figure of the war in America.

The book has served as the basis for much romantic fiction, most notably Kenneth Roberts' NORTHWEST PASSAGE. Rogers went on to briefly lead British rangers at the outset of the Revolution, raising recruits to fight against the American rebels.


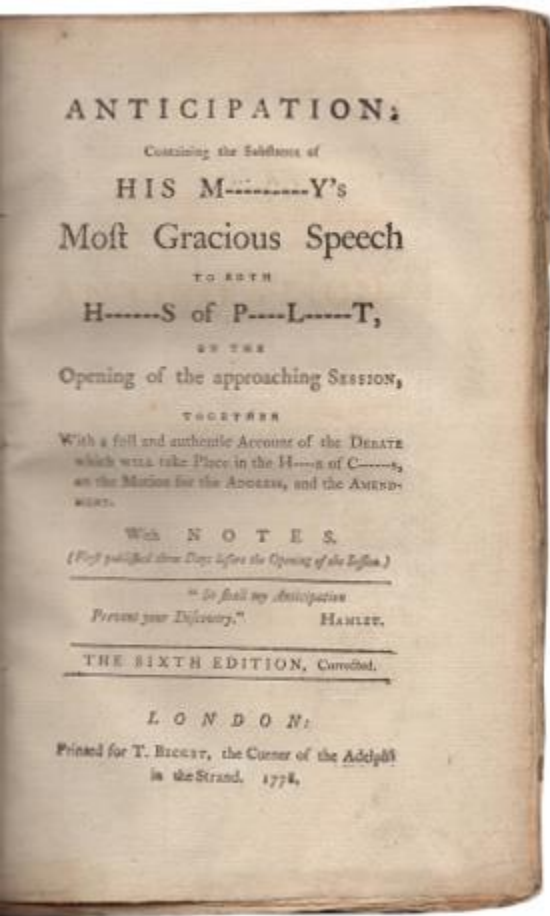


9. [AMERICAN Revolution]. - [TICKELL, Richard].

Anticipation: Containing the Substance of His - - - - Y's Most Gracious Speech to Both H- - - S of P- -L- -T, on the Opening of the approaching Session, Together With a full and authentic Account of the Debate which will take place in the H- - - - E of C- - - - s, on the Motion for the Address, and the Amendment. With Notes. (First Published three Days before the

Opening of the Session) ... The Sixth Edition, Corrected. London. Printed for T. Beket. **1778**. 8vo., 23cm, 74,[1]p., ad., in contemporary half calf and marbled boards, crimson morocco label along the spine, upper hinge loose, otherwise very good to fine copy 200.00


Adams, American Controversy, 78-102. Sabin 95788. Howes T-263. A satirical pamphlet anticipating the content and style of the King's opening speech and of the debates that would no doubt ensue. There is a great deal of material pertaining to the American Revolution.



10. BARTRAM, WILLIAM (1739-1823).

Travels through North and South Carolina, Georgia, East and West Florida, the Cherokee Country, the Extensive Territories of the Muscogulges or Creek Confederacy, and the Country of the Chactaws. Containing An Account of the Soil and Natural Products of those Regions; together with Observations on the Manners of the Indians. Philadelphia. Printed by James and Johnson, 1791 & London, Reprinted for J. Johnson... **1792**. 8vo, 21.2cm, The First English edition. complete with engraved frontis portrait, "Mico Chlucco the Long Warriar, or King of the Siminoles", and 7 engraved plates (one folding), and 1 engraved folding map, attractively bound in modern restoration style fine binding, in half speckled tan calf, blind and gilt ruled raised bands, crushed crimson morocco label, contemporary style marbled boards, faint library stamp and number on the title page, armorial bookplate of Henry James Grasett ("meliora sequi"); a fine copy 7,500.00

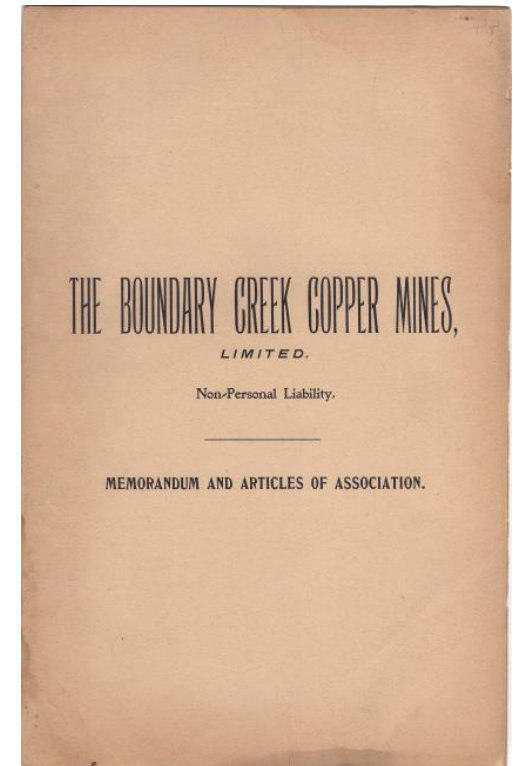
Howes B-220. Sabin 3870. Pilling, Iroquoian, p10. de Renne I, p250n. ~ William Bartram was a renowned naturalist and son of John Bartram, the noted botanist. His father's good friend, Peter Collinson, the English naturalist, thought William's sketches and drawings to be "elegant performances" and showed them to Dr. John Fothergill, a botanist and like William, a Quaker, who extended his patronage to the young Bartram. At Fothergill's expense Bartram spent the years 1773-1777 exploring the southeastern part of America; although he was meant to send back to Fothergill drawings, journals, seeds, specimens, etc., many of his writings and gatherings never reached England because of the war, and Bartram finally made his way back to Philadelphia in January of 1778. This work, describing the natives of the region, the plants, seeds, products, and animals, was enormously successful, and was considered "a work of high character well meriting its wide esteem." - (Howes).



11. [BRITISH Columbia. Boundary Creek Copper Mines]

The Boundary Creek Copper Mines, Limited. Non-Personal Liability. Memorandum and Articles of Association. (cover title). |Greenwood, British Columbia. The Mines. **1899**. |folio. 35cm, 12p., single-sided leaves, printed card wrappers, docketed on the rear cover, upper wrapper chipped on the bottom corner, stapled, card wrappers toned and brittle, very good condition considering 125.00

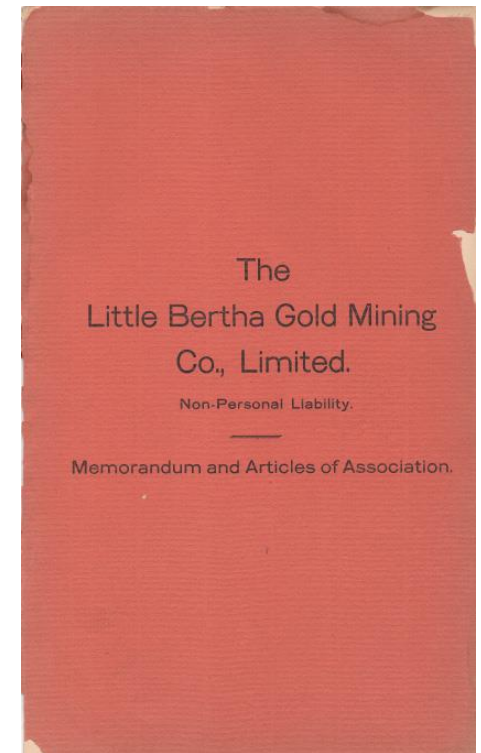
Not in Lowther. ~ The registered office of the Company was in Greenwood, British Columbia. The copper mines were to be located in the "Dominion" and "No. 2" mineral claims situated in West Copper Camp, Kettle River Mining Division, British Columbia.



12. [BRITISH Columbia. Little Bertha Gold Mine]

The Little Bertha Gold Mining Limited. Non-Personal Liability. Memorandum and Articles of Association. |Greenwood, British Columbia. The Mine. **1899**. folio. 35cm, [17]p., single-sided leaves, printed orange wrappers, stapled binding, wrapper edges a bit fray and a few edge chips otherwise very good 125.00

The registered office of the Company was in Greenwood, British Columbia, with the "Little Bertha" mineral claim to be acquired in Grand Forks Mining Division, British Columbia.



[Act for the more effectual regulation of police. Réglements].

13. [BROADSIDE]. [Lower Canada]. Montreal Court of General Quarter Sessions of the Peace

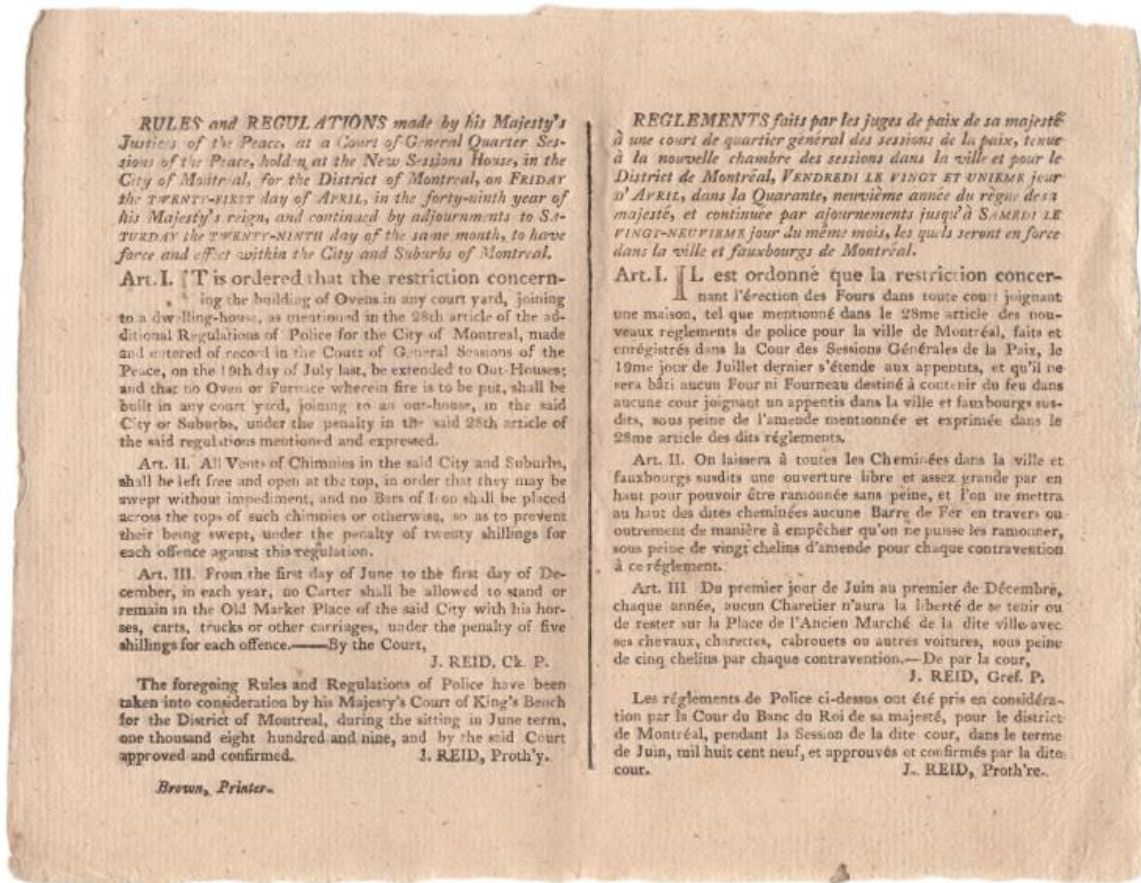
Rules and Regulations made by his Majesty's Justices of the Peace, at a Court of General Quarter Sessions of the Peace, holden at the New Sessions House, in the City of Montreal, on Friday the Twenty-First day of April, in the forty-ninth year of his Majesty's reign, and continued by adjournments to Saturday at the Twenty-Ninth day of the same month, to have force and effect within the City and Suburbs of Montreal. [Followed by text of three Acts. I, II & III]. The foregoing Rules and Regulations of Police have been taken into consideration by His Majesty's Court of King's Bench for the District of Montreal, during the sitting of June term, one thousand eight hundred and nine, by the said Court and approved and

confirmed. J. Reid, Proth'y. Montreal. Brown, Printer. [1809]. single sheet, 15x 18cm, printed in double-columns (text in English & French), original hand-made paper, fine condition, rare 500.00

Vlach 0061. Bas-Canada. ~ Not in Lande, T.P.L.

Texts in two columns, English. and French.

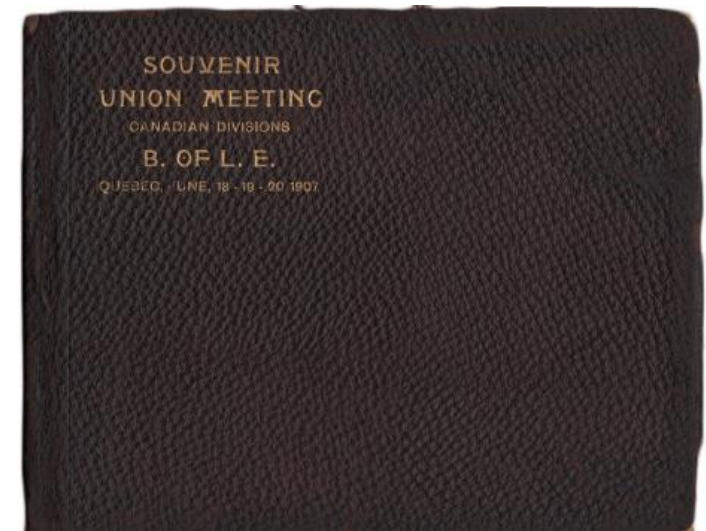
Regulations respecting ovens, chimneys and carters, made under the authority of "An Act to provide for the more effective regulation of the police within the cities of Quebec and Montreal and town of Three Rivers; posted in 1802 and continued with other acts. (Vlach). An official publication of the Court of General Quarter Sessions of the Peace created in 1764 for administration of districts of Province. In 1791 there were 27 districts created in Lower Canada but in 1832 the Montreal Court was replaced by the Montreal City Council. Early publications by the Court are very scarce.



14. [BROTHERHOOD of Locomotive Engineers].

Union Meeting Canadian Divisions, Brotherhood of Locomotive Engineers. Souvenir. Quebec. ___ June 18-19-20, Nineteen Hundred And Seven. (One page introduction by C.H. Salmons). Np. 1907. Oblong8vo, 18x 22cm, [65]p., plates and illustrations including many full page advertisements, in morocco stiff wraps, edges frayed, tear on the front endpaper repaired, binding edges have been carefully re-stained, good, internally sound and fine, rare

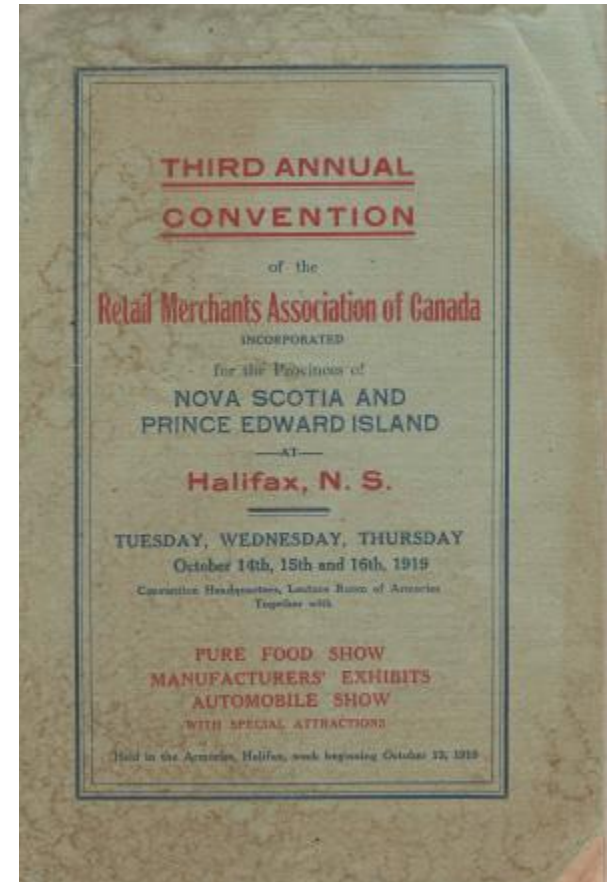
150.00



15. [Canadian Business]. Retail Merchants Association of Canada.

Third Annual Convention of the Retail Merchants Association of Canada for the Provinces of Nova Scotia and Prince Edward Island at Halifax, N.S. Tuesday, Wednesday, Thursday October 14th, 15th and 16th, 1919. Convention Headquarters, Lecture Room of Armories, together with Pure Food Show, Manufacturers' Exhibits, Automobile Show, with special Attractions. (cover title). [Np. Np. The Association]. [1919]. 8vo, 22cm, 62,[2]p., numerous advertisements (many illustrated, some printed in red and black), title taken from the cover printed in red and blue in frame border, wrapper dust worn and some damp speckling, printing is clear, very good 45.00

Mainly local and Canadian advertisements, national brands and manufactures, but some international ads., such as Salada, Arrow shirts, Gillette...



16. [CANADA COMPANY].

A Lithographed Letter in script, on Canada Company letterhead, from Frederick Widder, Commissioner to F.D. Walsh, Vittoria, Upper Canada: Canada Company's Office, Toronto, 24th May, 1841.

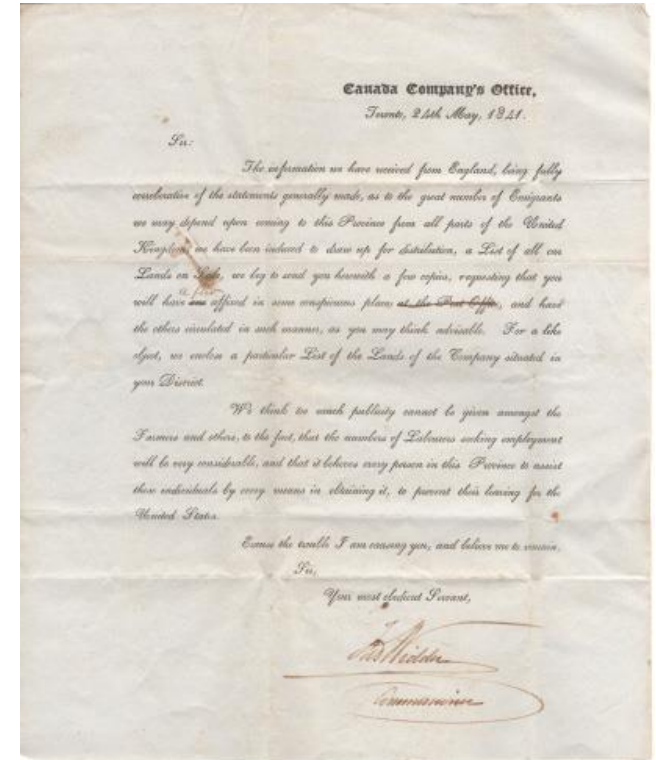
Sir: The information we have received from England, being fully corroborative of the statements generally made, as to the great number of Emigrants we may depend upon coming to this Province from all parts of the United Kingdom, we have been induced to draw up for distribution, a List of all our Lands on Sale, we beg to send you herewith a few copies, requesting that you will have a few affixed in some conspicuous places, and have the others circulated in such manners, as you may think advisable. For a like object, we enclose a particular List of the Lands of the Company situated in your District.

We think too much publicity cannot be given amongst the Farmers and others, to the fact, that numbers of Labourers seeking employment will be very considerable, and that it behoves every person in this Province to assist these individuals by every means in obtaining it, to prevent their leaving for the United States.

Excuse the trouble I am causing you, and believe me to remain,

Toronto. Canada Company. **1841**. Signed, a form emigration letter, lithographed on one sheet, 25x 41cm, folded to 25x 20cm, printed on one page, docketed in ms on the back page, folded into envelope size, (9 x 13cm), hand-written addressed, thumb chip out of the bottom fore edge without text loss, fine condition 300.00

Established in 1824, The Canada Company was a land and colonization company in Upper Canada. Frederick Widder was a Commissioner of the Company from 1839 to 1864. The District of Vittoria is located in Norfolk County, southern Ontario. Interestingly, the letter indicated the concern of the Company losing immigrants to the United States.




17. [CFL. Canadian Football League].

Stampeder Football News and Official Program. CALGARY STAMPEDERS VS. SASKATCHEWAN ROUGHRIDERS. October 22nd, 1956. (cover title). Calgary. Printed by Albertan Job Press. **1956**. sm4to, 26.7x 19.6cm., 62p., many articles, line ups, and numerous ads., many (in colour), bios., full colour printed wraps, damp stained with some wrinkling, slight musty, staples rusted, pluses, it was printed on good quality paper, the printing and illus are clear, good to very good, very rare 150.00

There are no online listings located for any CFL programs from this era.

The quarterback for Saskatchewan was the fame Frank Terpuka, played first for Notre Dame, ... then can to Saskchatewan in 1953.




18. [CFL. Canadian Football League].

Stampeder Football News and Official Program. CALGARY STAMPEDERS vs. Winnipeg Blue Bombers. Monday, Sept. 1, 1958. (cover title). [Calgary. Np.], 1958. sm4to, 27x 20cm., 52p., articles, line ups, bios., and numerous ads., centre and cover in colour, printed wraps, staples rusted, otherwise very good to fine

250.00

No listings



19. [Canadian Music Broadside. - Concert Program - Bowmanville].

Department of Education Fourth Concert Series. Second Concert-Wednesday, Nov. 15th, 1950. Artists: Eva Sylvester, Pianist; Jon S. Vickers, Tenor; Walter Prystawski, Violinist; Virginia Lippert, Soprano. Business Arrangements by Bowmanville Lions Club. | Bowmanville. Ontario. Lions Club. 1950 | broadside 25x 15cm, 2p., (printed on both sides), local ads. on the verso, printed on pink paper, folded in thirds, fragile paper but in fine condition 40.00

Music selections with bios of artists, verso Bowmanville ads. World-class tenor, Jon Vickers performed with the Royal Opera House, London and the Metropolitan Opera, New York. Walter Prystawski became Concertmaster of the National Arts Centre from its inception in 1969 to 2006.

Department of Education Fourth Concert Series
Second Concert - Wednesday, Nov. 15th, 1950

Artists: *Eva Sylvester, Pianist*
Jon S. Vickers, Tenor
Walter Prystawski, Violinist
Virginia Lippert, Soprano

Business Arrangements by Bowmanville Lions Club

PROGRAMME

Variations On A Theme of Corelli	- - - -	Kreisler
Nocturno by Chopin transcribed by	- - - -	Sarasate
The Danse Espagnole	- - - -	De Falla
WALTER PRYSTAWSKI		
Heiden-Roslein (Hedge-Roses)	- - - -	Schubert
Im Haine (In The Grove)	- - - -	Schubert
My Heart At Thy Sweet Voice	- - - -	Saint-Saens
VIRGINIA LIPPERT		
Piano Selections	- - - -	
EVA SILVESTER		
Where Ere You Walk	- - - -	Handel
Go Lovely Rose	- - - -	Quilter
La Donne Mobile	- - - -	Verdi
JON VICKERS		
INTERMISSION		
Gypsy Airs	- - - -	Sarasate
WALTER PRYSTAWSKI		
When Love Is Kind	- - - -	Folk Song
Old Melody	- - - -	Folk Song
Ae Fond Kiss	- - - -	Scotch Melody
Down In The Sally Gardens	- - - -	Irish Melody
Oliver Cromwell	- - - -	Nursery Rhyme from Suffolk
VIRGINIA LIPPERT		
Piano Selections	- - - -	
EVA SILVESTER		
Tang Of The Sea	- - - -	Walton
Drink To Me Only	- - - -	Quilter
A Little Bit of Heaven	- - - -	Ball
JON VICKERS		

Information Concerning the Artists

EVA SYLVESTER, Pianist — Winnipeg born, studied piano at a very early age. Received her musical training at the Royal Conservatory of Music with the leading teacher, Hugo Carmen, and latterly, under Margaret Miller Brown. She is a Canadian National Exhibition Medallist and has done many recitals in Canada, also broadcasting and teaching. She is married to Fred Sylvester, one of Canada's leading organists.

JON S. VICKERS, Tenor — Born in Saskatchewan, studied in Winnipeg under Roberto Wood. Soloist, Augustine United Church, Winnipeg. Soloist, Gilbert & Sullivan Operas in Winnipeg under Rene Haole. Soloist in Victor Herbert's "Naughty Marrietta" under musical direction of Gladys Anderson. Winner of Royal Conservatory Scholarship, 1950. Student of George Lambert. Appointed soloist Glenview Presbyterian Church on arrival.

WALTER PRYSTAWSKI, Violinist — Born February 12, 1933, in Toronto, Ukrainian parentage. Began studying violin at age of nine with Elie Spivak of the Royal Conservatory of Music. He won silver medals for highest examination marks in Ontario in 1943 and 1945.

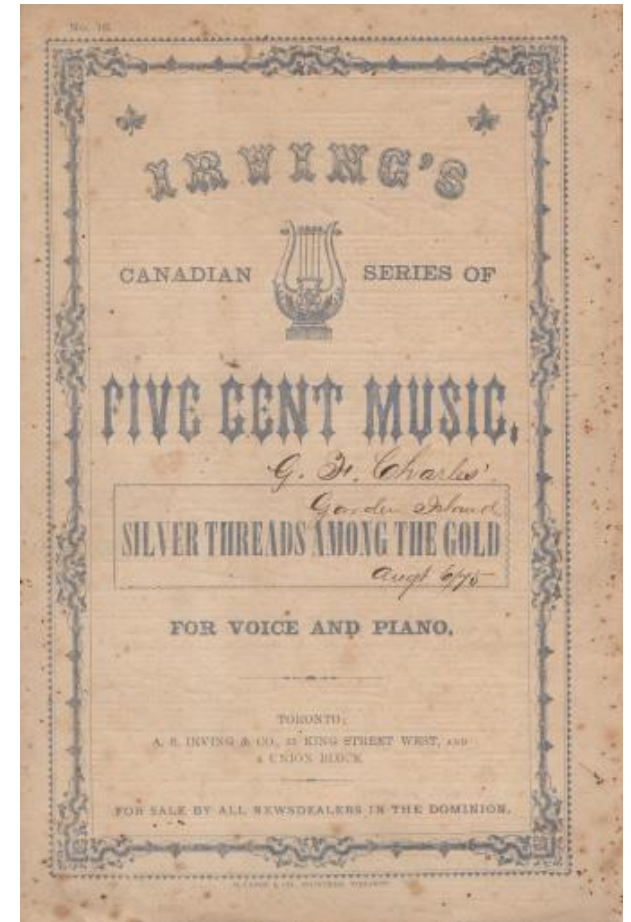
VIRGINIA LIPPERT, Soprano — She has been a member of both the popular Bell and Mendelssohn Choirs, and has won several musical scholarships, as well as having sung on "The Singing Stars of To-morrow" and a number of other radio programmes. At present Virginia is a third year student in the Senior School of the Royal Conservatory of Music and is a pupil of Dr. Ernesto Vinci. She is a member of the solo class, the Opera School of the Conservatory. Her main interest is in opera and the concert stage.

NEXT CONCERT IN THE SERIES — WEDNESDAY, JANUARY 17, 1950

20. [- Sheet Music].

Irving's Canadian Series of Five Cent Music, Silver Threads Among The Gold, for Voice and Piano. (No. 16). For Sale By All News dealers in The Dominion. Toronto. McLeish & Co., Printers. [1875]. 26.5x 17.2, 4 pages folded, cover titles in publishers decorated frame borders, with the original owner's name, Garden Island, Aug 6/75, in ink on the cover, and with a list of 23 publications in Irving's Five Cent Music, on the back cover, paper is toned and foxed but sound, a very good copy

50.00





21. COFFIN, William F.

1812; The War, And Its Moral: A Canadian Chronicle. Montreal. Printed by John Lovell.

1864. 8vo, 21.5cm, [xvi],296p. original blind pictorial decorated dark blue cloth, label skillfully removed on the foot of the spine, internal library stamps, else fine copy - Presentation Copy, The Honourable, Colonel L. W.(?) Etienne Taché, Aide de Camp, to the Queen, (Victoria) from the Author 150.00

T.P.L. 6090. Gagnon I-924. Dionne 1142. Lande 143. "Of the American troops and officers, Col. Coffin speaks at once with the chivalry of a soldier and the honesty of an historian... [His] personal sketches lend life and animation to the Story". Contemporary review

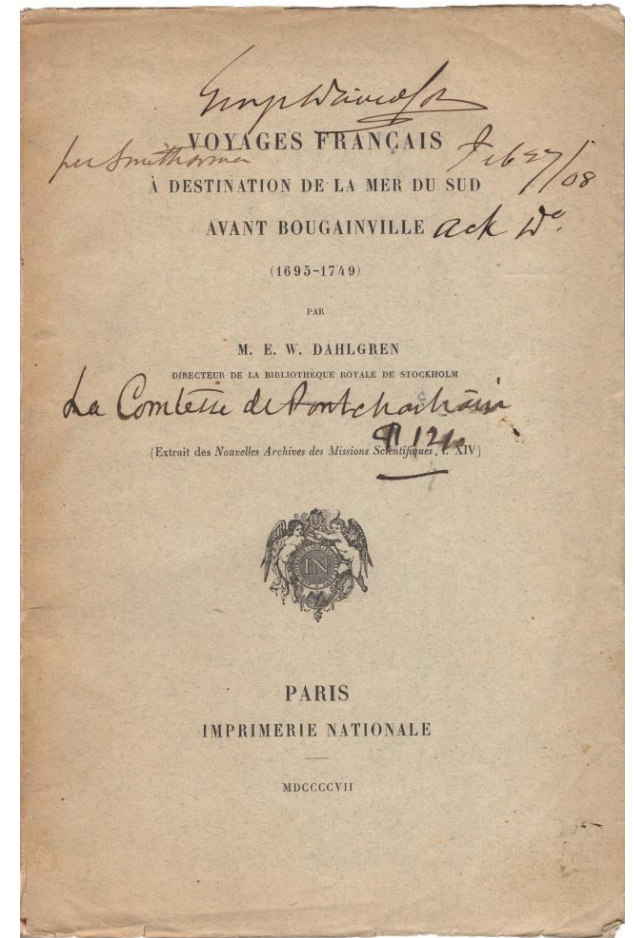
in the Gazette, Montreal. Coffin had been Sheriff of the district of Montreal, Lt.- Col. Staff, active Force, Canada, and H.M. agent for the management of the Ordnance Estates.



22. DAHLGREN M.E.W.

Voyages Francais a Destination de la Mer Sud avant Bougainville (1695-1749). Paris. Imprimerie Nationale. 1907. tall8vo, 25cm, 146p., indexes of ships & places, printed wraps, uncut/unopened, Author's signed presentation copy, several signatures on front cover, spine cap worn, in contemporary cloth black pattern boards pamphlet folder, very good to fine sound copy 100.00

Extract from "Nouvelles Archives des Missions scientifiques, XIV". Title: "French Voyages to the South Seas before Bougainville (1695-1749)." Author's presentation copy to Professor George Davidson of the U.S. Coast & Geodetic Survey. M.E.W. Dahlgren was the Director of the Royal Library of Stockholm. Also curiously signed on front by La Comtesse de Pontchartrain.




A Scarce Work - Few Copies with the Map of this First Edition Are Known.

23. DARBY, William

A Geographical Description of the State of Louisiana: Presenting A View of the Soil, Climate, Animal, Vegetable, and Mineral Productions; Being an Accompaniment to The Map of Louisiana. Philadelphia. Printed for the Author, and Published by John Melish. **1816**. 8vo, (in 4's), 19.5cm, The First Edition, xvii,(1)(Blank) [Appendix]; (18) [Attestations and Subscribers List]; (iii)-ix, (I) [Blank]; 270, (16)pp., [Vocabulary, Index, "Note to Page 128" and Errata]; rear folded engraved map, in contemporary full tree calf rebaked, raised bands, with the original red morocco label, wanting the front free fly, small repairs to the title-page and to heel of the first page of the Appendix, edges and verso of folds of the map have small remains of cellulose repairs, partial erasure at head of one page has caused paper thinning, ~ Few copies of the first edition are known to include a map; if a map is present it is usually Melish's large, folding map. Based on the stub to which it is attached, the map here was added soon after the work was published, and would appear to be Mathew Carey's map of Louisiana of 1817. 2,400.00

Note: Interestingly, the first half of the book is printed on a heavier whiter paper than the second half, with the exception of the Appendix, which is bound in at the beginning but the paper matches the lighter brown paper of the final part.

Howes D-62. Sabin 18528. not in Streeter. Shaw & Shoemaker 37388. The author was deputy-surveyor for the United States from 1805-1810. "Conceiving the plan of a map and statistical account of Louisiana, he found government surveys inadequate and began a series of extensive explorations at his own expense. Interrupted by the British invasion, he acted as one of Jackson's topographical staff in the campaign of 1814-15. He returned to Pennsylvania in 1815... In Philadelphia, John Melish agreed to publish [this work]. Using Darby's statistical





account and map, which [Andrew] Jackson and members of his staff considered accurate and valuable, the publisher compiled the Melish map of the United States, which was used as the basis for boundary delineation in the treaty of 1819 between the United States and Spain. This map, which brought profit and prestige to Melish, left the explorer 'to mourn for non-requested toil and misdirected credit'. " - (DAB V. p73.). Darby finally received partial compensation in 1854. This map shows many lakes and rivers, but very few towns.

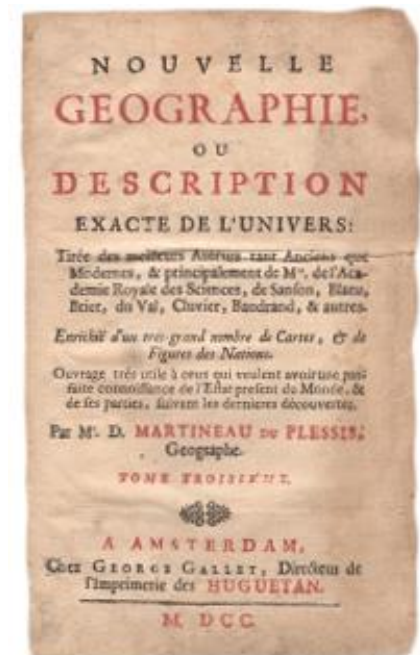
Includes the Americas, Arctic and Antarctic Regions

24. DU PLESSIS, D. Martineau

Nouvelle Geographie ou Description exacte de l'Univers. Tome Troisieme. [Volume 3 Only]. Amsterdam. Chez George Gallet. **1700**. 16mo. 16cm, 5-463,[xiv,(1)pp., full engraved half-title illustration, rubricated title-page, with 10 folding maps including frontis, 19 engraved plates, volumes content table, front free endpaper (blank) missing, library bookplate on front endpaper, contemporary full speckled calf, real raised bands, full gilt decorations in the panels, gilt spine title, very good, Very Rare 3,000.00

Volume Three of "Nouvelle Geographie" consists of three sections: Africa, the Americas & the polar regions. A comprehensive study of world geography and the known world over three hundred years ago (published in 1700). Although the maps are individually

uncredited, a subtitle credits sixteenth century cartographers Sanson, Blaeu, Briet, du Val and Cluvier. Maps include Africa (frontis), Barbary (coast of North Africa), Guinea (west coast of Africa), Ethiopia, North America (New France, Colonial America, Florida,





Mexico, Caribbean), the Antilles, South America, Arctic Regions (including Greenland, Spitzbergen & Baffin Bay), and Antarctic Regions (including Australia and New Zealand). The engraved plates are of the inhabitants of the various areas: Egypt, Tripoli & Tunisia, Morocco, Guinea, Congo, Zanzibar, Ethiopia, Brazil, Canada, Paraguay, Brazil, Polar Regions. Canada has two descriptive plates: "Inhabitants of Quebec, Capital of Canada" & "Iroquois, Hurons, Algonquins and various peoples in Canada and Louisiana."

25. FAIRCHILD, G.M.

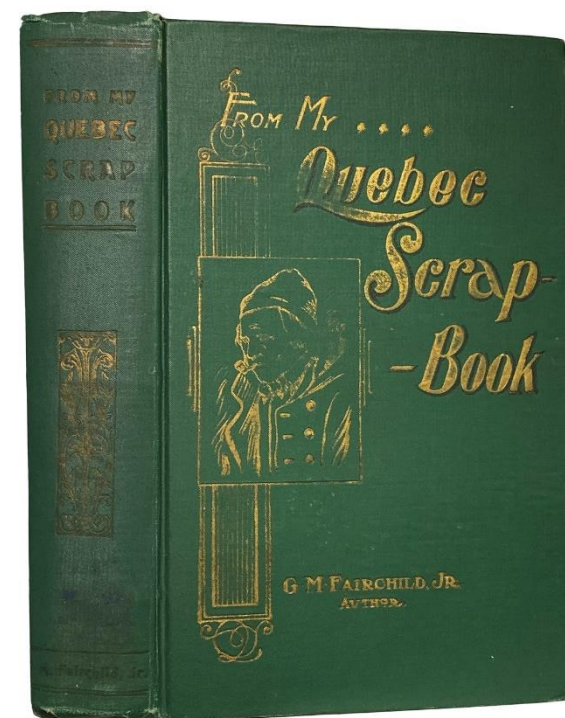
From My Quebec Scrap-Book. Quebec. Published by Frank Carrel. 1907. 8vo, 21.5cm, 316,[x]p., ads., numerous plates and illustrations, original decorated green cloth, spine titles fading, Author's Signed Presentation (reversed on the rear endpaper), very good to fine

100.00

Bruns. Angling Book of the Americas, p137.

Contents include; Christmas one hundred years ago; Winter in Quebec; Beautiful drives about Quebec; Some Quebec bird notes; An old seignorial deed; The maid of the mountain; Cap Rouge, the first French colony in Canada, Winter life in Quebec; Lake St. Joseph; Krieghoff, the Painter; Birge Harrison, painter; Horatio Walker; Winslow Homer; Artist who have painted Quebec; Ten days' Caribou hunt; At the Mekinac; etc, etc,

Fairchild, after a successful business career, retired to Cap Rouge, near Quebec, where as an enthusiastic sportsman and lover of the Laurentains he was host to other sportsmen and to the many artists and writers who came to visit the area. -- The present title is based on reprints of his newspaper articles on artists who had painted in Quebec and on the wildlife and folk customs of the province. Story p247.



"The Great Pathfinder" - With Autograph Letter, Signed.
Concerning Daniel Webster etc and the California Gold Rush


26. FREMONT, John Charles (1813- 1890).

The Exploring Expedition to the Rocky Mountains, Oregon and California, to which is added a Description of the Physical Geography of California. With recent notices of The Gold Rush. Buffalo. Geo. H. Derby and Co. **1851**. 12mo, 19.3cm, 456p., double portrait frontis plate & 2 plate views, publisher's advert on rear paste-down, original brown black cloth, original yellow endpapers, worn on the spine edges and corners, spine cap cracked, traces of removed bookplate on the front paste-down endpaper, text and plates clean, very good the valuation is for the letter, 3,000.00

An early edition of several editions published for those considering a westward move, This Copy with an interesting Autograph Letter, signed by Frémont, to Charles F[rederick]. Mayer, affixed to verso of first frontispiece. The portraits are of Fremont and of Col. J. J. Albert, Head of the Corps of Topographical Engineers.

Graff 1435. Smith 3360.

The book is an early edition of several editions published for those considering a westward move. Fremont (1813-1890) was an important figure in nineteenth-century United States, an explorer of the far west, famous in Gold Rush history, one of the first of two U.S. senators from California, and a failed Republican presidential candidate. The recipient of the letter, Charles F. Mayer (1797-1864) was the scion of an important Baltimore family, and was a lawyer and president of the Baltimore & Ohio Railroad. The letter is dated "Washington City, July 27, 1850", and Fremont writes: *My dear Sir, have to thank you for the attention of yours of yesterday, which I received last night. Like yourself I think that there are no objections to be entertained to Andrew Smith's Lease, and am glad that you write accordingly to Mr. Robert*



(?). I shall ask Mr. Robert to let him have it and urge him (Smith) to come out immediately to the ground. The opinion of Mr. Rose (?) will be valuable in England if he is known there, and in any case must have some weight, although it can only be upon the general subject of the validity of California, as mine in particular cannot be known to him. Permit me to remind you of Mr. Webster's opinion although it is unnecessary to do so. I write to both our friends by this mail. I hear that Stockton and Aspinwall are enthusiastic about mining in California gold. Yours truly, J. C. Fremont.

Daniel Webster was strongly in favour of acquiring as much California land as was possible and Fremont had known him since Webster was Secretary of State; Andrew Smith was an engineer and the lessee of Golden Mountain during the Gold Rush; [William Henry] Aspinwall (1807-1875) owned Howland & Aspinwall, which popularized the use of clipper ships, and founded, in 1848, the Pacific Mail Steamship Company to provide service to California (very timely, indeed, since the Gold Rush began the following year !); [Robert] Stockton (1795-1866) was a naval commodore, notable in the capture of California during the Mexican-American War of 1846-1848. An interesting and very relevant letter.

Washington City, July 27, 1850

My dear Sir,


I have to thank you for the attention of yours of yesterday, which received last night. Like you say, I think that there is no objection to be entertained to Andrew Smith's lease, and am glad that you write accordingly to Mr. Robert. I shall ask Mr. Robert to let him have it & urge him to come out immediately to the ground. The opinion of Mr. Rose will be valuable in England if he is known there, and in any case must have some weight, although it can only be upon the general subject of the validity of California, as mine in particular cannot be known to him. Permit me to remind you of Mr. Webster's opinion although it is unnecessary to do so. I write to both our friends by this mail. I hear that Stockton & Aspinwall are enthusiastic about mining in California gold. Yours truly,
J. C. Fremont.

27. [GREAT Britain] - [BRITISH Army List]. 1826.

A List of the Officers of the Army, and Royal Marines on Full, Retired, and Half-Pay with An Index. [London. - N.P]. **1826**. thick8vo, 21cm, [iv],666, (Index)p., long un-paginated Index, [c.150p ??]. quarter contemporary calf, gilt spine title on crimson calf label, marbled boards, wear on the boards and edges, upper hinge shaken, (just holding), text clean and sound very good

350.00


Listing: Generals, Lt. Generals, Colonels, Lt-Colonels, etc. etc..



28. GREY OWL. [Ephemera]. (George Belaney)


Grey Owl Bookmark. 1988 Centenary. Grey Owl Society. c/o Philip Chester. ... Deep River, Ont. 21.5x 5cm, illustrated card stock, very good 15.00

“Remember that you belong to nature / Not nature to you”.



29. HAKLUYT, Richard c.[1552-1616].

The Principal Navigations, Voyages, Traffiques and Discoveries of the English Nation, made by Sea or over-land, to the remote and farthest distant quarters of the Earth, at any time within the compasse of these 1600 yeres: Divided into three severall Volumes, according to the positions of the Regions, whereunto they were directed. The First Volume containeth the worthy Discoveries, &c. of the English toward the North and Northeast by Sea, as of Lapland, Srikisia, Corelia, the Baie of S. Nicolas, the Isles of Colgoieue, Vaigatz, and Noua Zembla, toward the great Riuer Ob, with the mighty Empire of Russia, the Caspian Sea, Georgia, Armenia, Media, Persia, Boghar in Bactria, and diuers kingdomes of Tartaria: Together with many notable monuments and testimonies of the ancient forren trades, and of the warrelike and other shipping of this Realme of England in former ages. Whereunto is annexed a briefe Commentary of the true state of Island, and of the Northren [sic] Seas and lands situate that way: As also the memorable defeat of the Spanish huge Armada, Anno 1588. The second Volume comprehendeth the principall Navigations, Voyages, Trafiques, and discoveries of the English Nation made by Sea or ouer-land, to the South and South-east parts of the World, as well within as without the Streight of Gibraltar, at any time within the compass of these 1600 yeres: Diuided into two seueral parts, &c. By Richard Haklvyt Preacher, and sometime Student of Christ-Church in Oxford. Suppressed



London. Imprinted at London by George Bishop, Ralph Newberie, and Robert Barker,

Anno 1599, 1599, 1600. small folio, 27.5cm, (trimmed), 3 volumes in Two, Second issue of vol.

I. First edition of volume 2 & 3. (Collation below), printed in black letter; historiated and foliated woodcut initials throughout, decorative head and tail-pieces, light stain on rear of Vol.

III, faint remains of small stamp on title of volume III and last leaf of volumes. II & III., Vol. I:

title-page expertly restored, with no affect to text, running title shaved on some leaves, small

amount of browning, mainly in upper margins, one leaf has small tear, Vol. II: worming in

lower gutter of some leaves, restored, small hole in one leaf, loss of three letters, light water-

staining in lower margin of three leaves, three leaves

of printed marginalia cropped, loss of few letters,

tear in margin of two leaves, loss of a few letters of

marginalia ~ in later half dark blue morocco, gilt

decorated raised bands, gilt ruled borders and titles

in the panels, blue pattern cloth boards, double

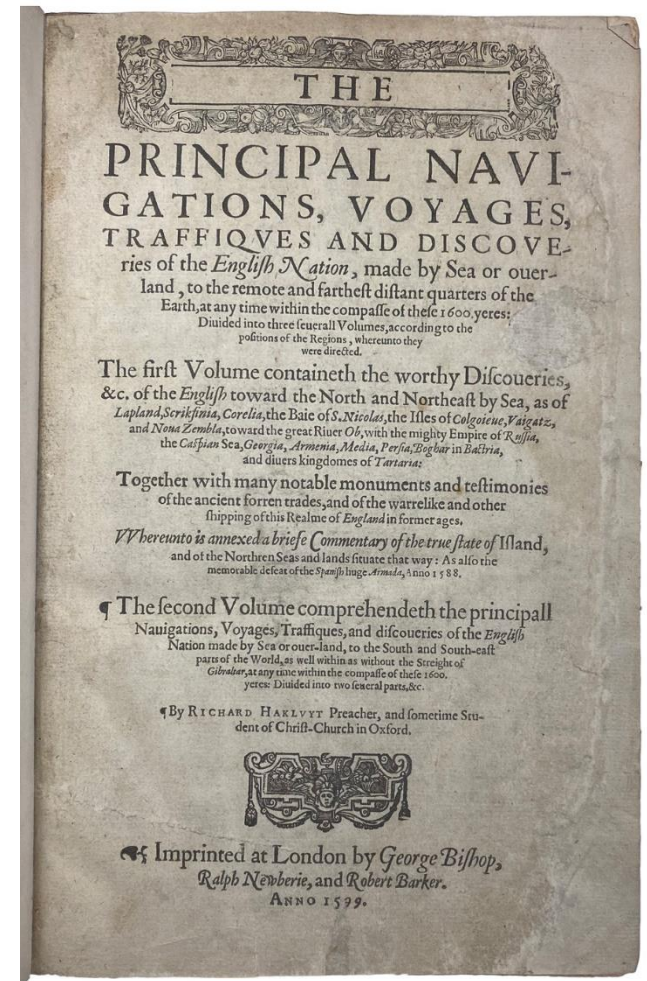
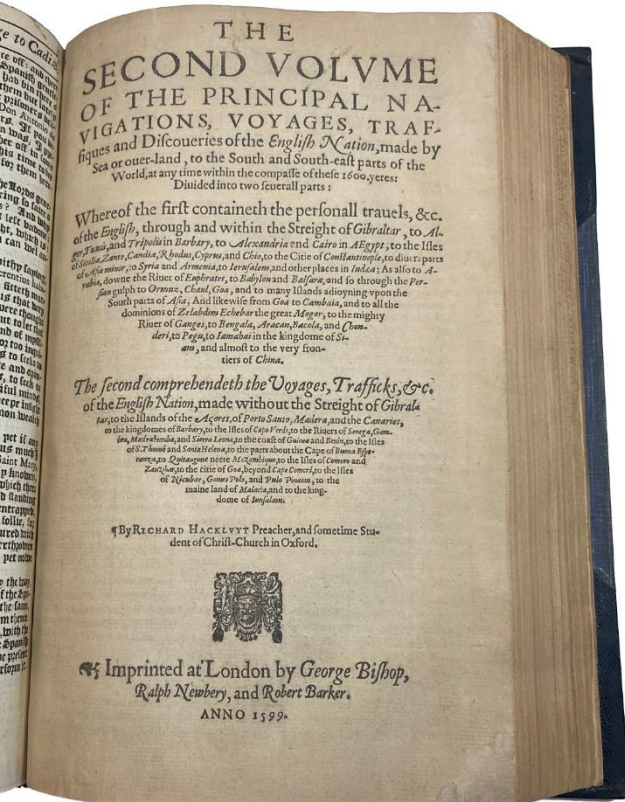
ruled gilt borders, t.e.g., compares to most copies

we located, fine condition , rare 40,000.00

This second edition is much expanded

compared with the first edition of 1589 and can

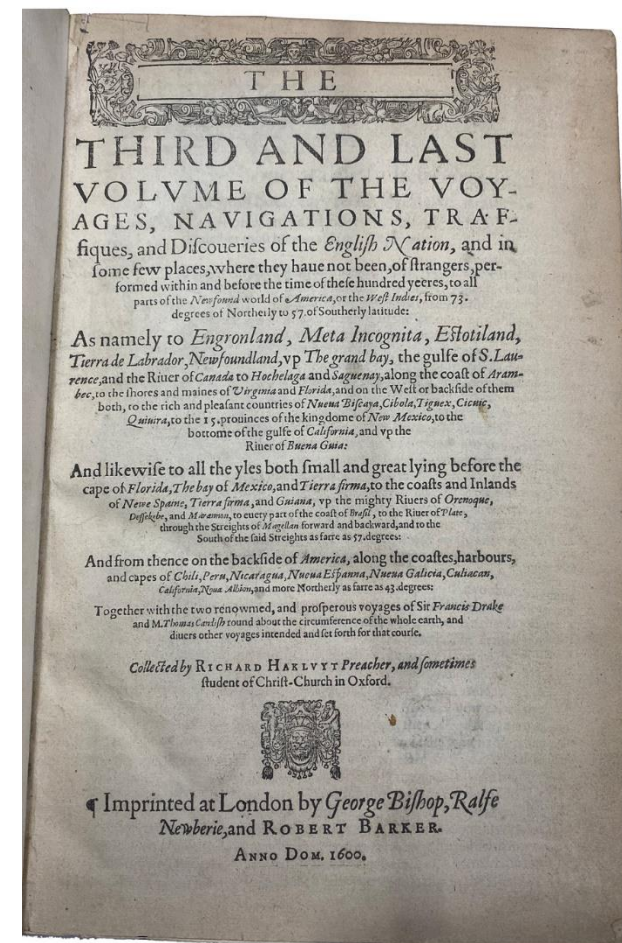
even be called "an entirely new work" (Parker), with



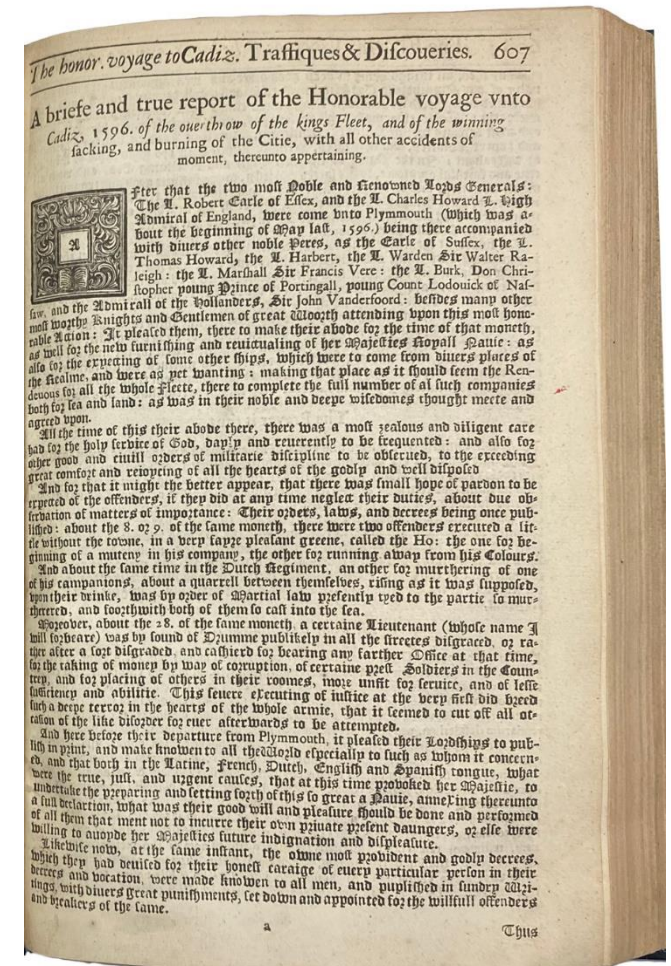
its scope widened to include non-English explorations, and the text increasing threefold.

Collation: pp. [24],. 620; [16], 312, 204; [16], 868. Signatures: *-**6, A-3D6, 3E3, a-c2, d1; *8,A-2C6, 3A-3R6; [A]8, A-16, K8, L-4C6.,as in the Church copy, the author's name on the title-page is misspelled "Hackluyt"; Vol. III: ink smudge on two pages, no loss of text; small stains on one page, affecting five letters. Volume I includes the Voyage to Cadiz, c.1720 reprint (pp. 607-620), as replacement for the suppressed pp. 607-619, [1], described by D.B. Quinn in *The Hakluyt Handbook* (London, 1974), and Anthony Payne, *Richard Hakluyt: A Guide to His Books* (2008), p.100; without the world map, known only in a few copies, mis-pagination as follows: Vol. I: pp. 49, 73,196,--1~98,-,205,-206, 278,493,-559, 605 numbered 46, 87, 169, 168, 203, 204, 276, 593, 459, 608 respectively; G4, L4, Q4, 2G4 have signatures; Uu2 marked Vu2; Uu3 marked Vu3; Vol. II: (part I): pp. 114, 115, 249, 254 numbered 126, 127, 243,252 respectively; (part II): pp. 6, 7, 14, 16, 17, 18, 19, 20, 21, 23, 111, 155 numbered 318, 319, 326, 328, 29, 330, 331, 32, 333, 335, 110, 143 respectively; Vol. III: pp. 359, 550, 608, 617 numbered 259, 534, 680, 671 respectively; as in the Church copy, the author's name in vol. II is spelled "Hackluyt".

Church II, 322, with *The Voyage of Cadiz* as in note 3; *European-Americana* 599/45; *Sabin* 29596-29598; *ST C* 12626a; *Quinn II*, 490-497," *Payne* (2008), p.l'00; *Penrose* p. 318; *PMM* 105; *Pforzheimer* 443.



"It is difficult to overrate the importance and value of this extraordinary collection of voyages" - (Sabin). First published in 1589 in one volume, the work was greatly expanded in this edition. "This was indeed Hakluyt's monumental masterpiece, and the great prose epic of the Elizabethan period. In design it was similar to the first edition; the first volume concerned voyages to the north and northeast; the second volume, to the south and southeast; the third volume, to America. All sections were expanded; the first two were approximately doubled and the American part was almost tripled. Much that was new and important was included .. The book must always remain a great work of history, and a great source book of geography, while the accounts themselves constitute a body of narrative literature which is of the highest value in understanding the spirit and the tendencies of the Tudor age." - (Penrose) "Hakluyt was a vigorous propagandist and empire-builder; his purpose was to further British maritime enterprise and to intensify British expansion overseas. He saw Britain's greatest opportunity in the colonization of America He advocated the colonization of America chiefly for economic reasons, but also to spread the' gospel and to oust Spain. He pleaded for a voyage to 2nd the North-West Passage, in the existence of which he believed, and for the expansion of English interests in India " - (Printing and the Mind of Man) .



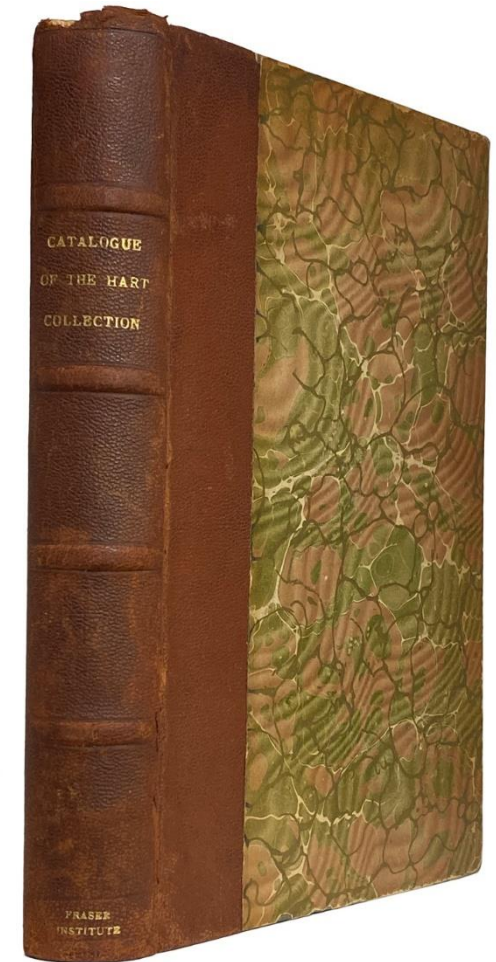
30. HART, Gerald E. (of Montreal)

Catalogue of the Library, Manuscripts, Autograph Letters, Maps and Prints forming the Collection of Gerald E. Hart, of Montreal. Author of "Fall of New France", Ex-President of the Society for Historical Studies, Montreal, etc. Forming an Extraordinary Assemblage of Rarities, and comprising Rare Americana, Scarce Black Letter Books, Illuminated MSS., Rare French Belles Letters, Editio Princeps of Valuable Works, Books from Provenances Illustres and Bound by Master Bindrs, Early Canadian Imprints, Rare and Valuable Collections of Portraits, Rare Historical Documents relating to Canada, Autograph Letters of the Sovereigns of France and England, etc., etc. ... April 15th to 19th, 1899.

Boston. Charles F. Libbie & Co., Auctioneers. **1890**. 8vo, [ii],298p., with the original printed wrappers bound in contemporary quarter brown morocco and marbled boards, raised bands, gilt titles, spine head band worn, private institute bookplate, a very good sound copy, rare

500.00

No listings or auction records located.




First Edition of this Important Book

31. HEAD, Sir Francis B.

A Narrative. London. John Murray. **1839**. 8vo, 21.5cm, The First Edition, viii,488,38p., publisher's ads., errata leaf, in the original green ribbed cloth, expertly rebacked, spine faded, (titles visible), gilt stamped quote & vignette illus on the upper cover, internally clean and sound, very good 90.00

T.P.L. 2276. The narrative is Head's account of his administration of Upper Canada, 1836-38, with comments on Lord Durham's Report, 1839. He was Lieut. Governor of Upper Canada in 1836-37.




32. HOYT, E[paphras].

A Treatise on the Military Art; in four parts. Containing I. A comprehensive system of Discipline, for the Cavalry of the United States; II. Regulations concerning the Duty of Cavalry in Camp in time of War; III. Directions for the conduct of Paltizan [sic] Corps, ..., IV. Maxims relating to the Marching, Encampment, Vol. I. Part I. & II. (All published). Printed at Brattleborough by Benjamin Smead, for the Author. Sold by him, and by Russell & Ripley, Greenfield. **1798**. 12mo (in 6s), 17cm, The First Edition, v,[1],[7]-212,[2]p., (Errata), with 10 folding engraved plates, original full roan sheep, leather label, stamping faded, some wear, some toning in the text & on the endpapers, p1-13 have some foxing on the text fore-edge, considering the book production of this period this is a better than very good sound copy, rare


3,000.00

From the library of Hall Park McCullough, with his bookplate on the front endpaper. Evans 33907. McCorison 490. Not in Howes, Streeter, Sabin, Church, Decker, etc. No recent auction records, last being 2006.

The author (1765-1850) held many positions in Deerfield, Mass - surveyor, postmaster, justice of the peace, member of the Constitutional Convention of 1820, etc. He was also a major-general in the Massachusetts militia. Besides this work, he also wrote other military and genealogical treatises, and upon his death, manuscripts were found of




incomplete works pertaining to Burgoyne's campaign and various aspects of the French and Indian War. A second volume was planned but never materialized. "The propriety of publishing and selling the first volume of this work, separate from the second, will be obvious; - the first being calculated principally for the discipline of the Cavalry - the second, containing rules for the management of Troops in the field, in carrying on the "Petite Guerre," and in some of the higher branches of war; being applicable to Infantry as well as Cavalry, - It is presumed that many would wish to procure the first, who would not go to the expense of both." - (Advertisement, p[i]).



33. HYDE, Laurence

Southern Cross; A Novel of the South Seas, told in Wood Engravings by Laurence Hyde, with a review of stories in pictures from earliest times. Introduction by Rockwell Kent. Los Angeles. The Ward Ritchie Press. 1951. small square8vo. 18cm, the first edition, 255p. with c.230 wood engraved plates, red linen backed black paper over boards, gilt titles, tape stain on the upper board, binding slightly dust worn, internally fine, rare 350.00

Hyde worked in Toronto as a commercial artist and became interested in all forms of graphic art and especially wood engraving and fine book production. In 1946 Canadian Art 4 published an article by him on wood engraving in which he explained, “ ‘wood engraving’ as distinct from ‘wood cutting’ is done on the end grain of boxwood of maple. ‘Wood cutting’ is cut with knives on the plank side, i.e. that side of wood with the grain going in one direction only.” He went on to explain each phase of development in the making of a wood engraving including the drawing of the design, transferring the design to a block, the type of tools required to do this work, taking the print, and a list of books for further information to the serious student. Accompanying this article were four of his outstanding engravings to illustrate the tools and their results. In 1951 he created Southern Cross a fictional story of a south sea island and what happened to it after the Bikini A-bomb tests. He did extensive research for the novel to make it as authentic as possible and completely independent of the






need for a text. The book was produced by The Ward Ritchie Press of Los Angeles, California, U.S.A. Each book was printed directly from the artist's own wood engravings. He had to import the 'hard to get' boxwood from Turkey by way of a firm in London, England. This type of boxwood is harder than most and is close-grained which insures a lasting engraving. American artist Rockwell Kent said of his work "Laurence Hyde is a master of the difficult and infinitely laborious art of wood engraving." In 1952 his wood engravings for card designs appeared in Paul Duval's Canadian Drawings and Prints and were noted by him as follows, "The wood-engravings by Laurence Hyde have some

affinity to Bergman's and his studies of animals, along with many book illustrations, have won him an important place in the history of Canadian engraving." Colin MacDonald. Dictionary Canadian Artists, V2-p500.

34. LAFONTAINE, L[ouis] H[ippolyte].

Les Deux Girouettes, ou L'Hypocrisie Demasquee. Montreal. Imprime par Ludger Duvernay. **1834**. 12mo, 75p., in quarter morocco brown leather and marbled boards, plain pink wraps (stained) bound in, gilt spine titles, call number, library stamp on the free fly otherwise very good to fine 250.00

Lande 1898. T.P.L. 1841. Dionne 1239. A vigorous condemnation of the political views and actions of messieurs Dominique Mondelet and Charles Mondelet, politicians and lawyers in Lower Canada. At the time of this publication, Lafontaine (1807-1864) was also a member of the Legislative Assembly in Lower Canada and a supporter of Louis J. Papineau.



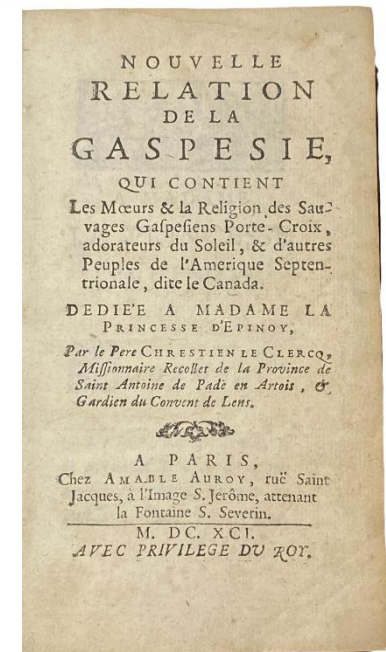

New Relationship of the Gaspesia that contains The Moeurs... 1691

35. LE CLERCQ, Chrestien

Nouvelle Relation de la Gaspésie, qui contient les Moeurs & la Religion des Sauvages Gaspésiens Porte-Croix, adoreurs du Soleil, & d'autres Peuples de l'Amérique Septentrionale, dite le Canada. Paris, Amable Auroy, **1691**. 12mo, The First Edition, 14 preliminary leaves, 572p., in contemporary full calf, real raised bands, gilt borders and device decorations in the panels, title on brown leather label, top and bottom spine edge worn, small (1cm) die stain in the front and rear gutters, very good attractive antique copy of this scarce and important work, this is the first copy we have had 6,500.00

Provenance: With the engraved armorial bookplate of the Bauffremont-Courtenay family Lande 517. Vlach 450. Gagnon 1-2001 (with 4-pp. Table). T.P.L. (OLC), Sabin 39649. JCB, p242. Pilling, Algonquin, p305. Church 717. Field 902 (with 4-pp. Table). Streeter VI-3633. Bell, p258. (defective); Dionne II-227. European-Americana 691/77 ("The 'Table des chapitres'... is found in only some copies of this issue").

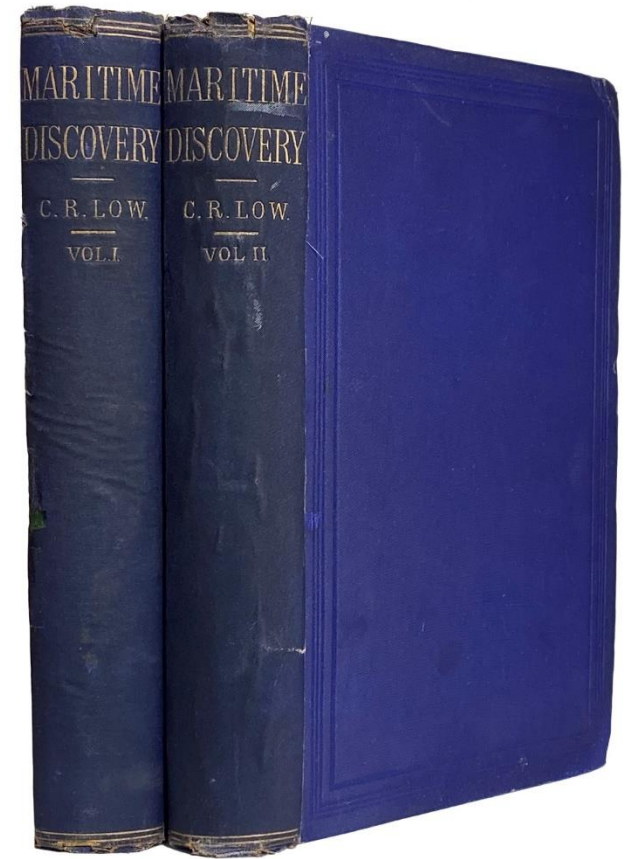
Le Clercq was a Recollet priest who spent a great deal of time in what are now Quebec and New Brunswick. This work is very important as it relates to the efforts of the missionaries to convert the Indians of the Gaspé peninsula. It discusses in great detail the natives' customs, dress, family life, and social intercourse before the impact of the European influx and settlement. Of great importance also are the examples of the Micmac language. Given the fact that he spent about twelve years with the Micmacs, knew their language, had day-to-day contact with them, and was held in high esteem by them, his Relation is one of the most reliable guides to Indian life and one of the best-written and most reliable sources of information relating to the formative years of New France.



36. LOW, Charles Rathbone

Maritime Discovery: A History of Nautical Exploration from the Earliest Times. London. Newman & Co. **1881**. 8vo. 22cm, in 2 volumes, xiv,342 & viii,355pp., original blue cloth, gilt spine titles, some slight edge wear, closed repairs on 2 spine edges, spines somewhat dull, very good sound condition, Author's Signed Presentation copy 150.00

Maritime exploration from the Phoenicians to the Arctic and Franklin Search. The last two chapters are on polar exploration. Although lacking an index, the books are chronological and contents are titled on each page. Charles Rathbone Low (1837-1918) was a former Lieutenant with the Indian Navy and a military and naval historian.



37. MAGGS BROS.

Bibliotheca Americana. Part VI. Books on America in Spanish. [No. 496. 1927]. London.

Maggs Bros., Booksellers by Special Appointment to His Majesty King Alfonso XIII of Spain.

1927. tall8vo, 24cm, 312,(4)pp., with 18 title-page plates including frontis (several rubricated),

subject index, original decorated wraps bound in dark blue cloth, red leather label gilt, very

good to fine


100.00

Books on North and South America (in Spanish). An important reference with much

description and added information. Established in London in 1853, Maggs is one of oldest

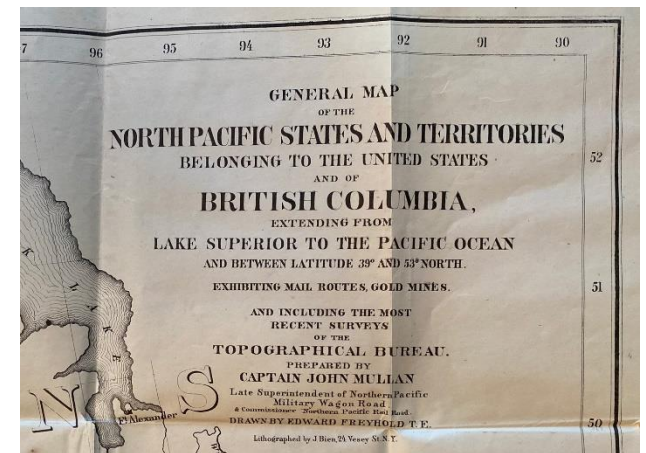

dealers in books and manuscripts in the world. Their catalogues are highly valued by

booksellers and collectors and me.



38. MULLAN, Capt. John

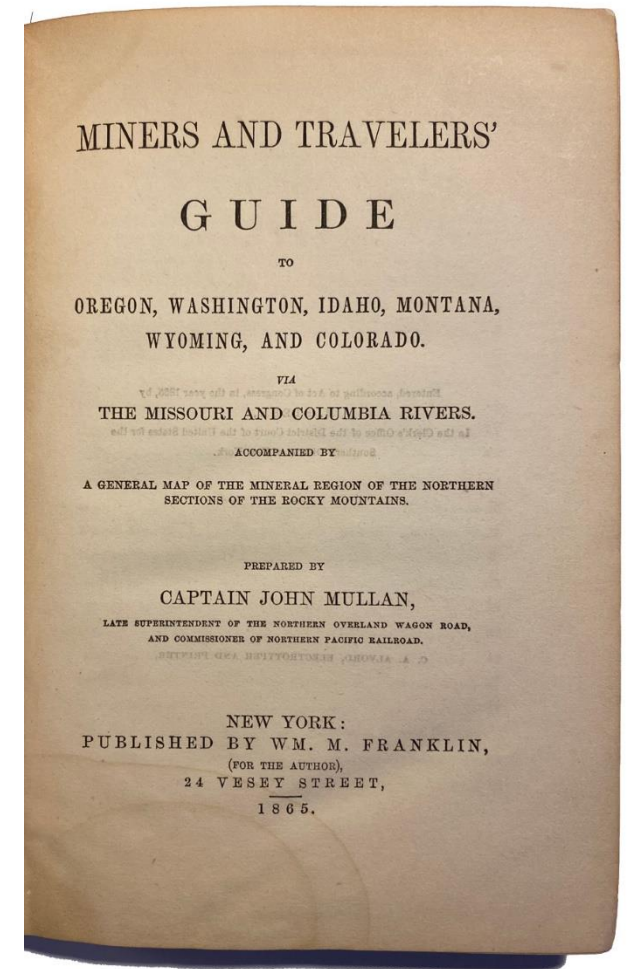
Miners and Travelers' Guide to Oregon, Washington, Idaho, Montana, Wyoming, and Colorado. Via The Missouri and Columbia Rivers. Accompanied by A General Map of the Mineral Region of the Northern Sections of the Rocky Mountains. New York. Published by Wm. M. Franklin, (for the author). **1865**. 12mo., 18.6cm, The First edition. 153,[1] (blank)p., large rear folding coloured map, some minor cracking at a few folds, original blind decorated web grain brown cloth, spine titles slightly faded, last ten leaves and outside bottom cloth lightly damp stained with some cloth wrinkling, withal a very good complete copy considering the lite weight map paper is better than very good fairly scarce thus 2,000.00



Wagner-Camp, 420a. Wheat, "Trans mississippi" 1126. Howes, M-885. Graff 2933.

Sabin 51274. Streeter IV- 2106.


"There is a day-by-day itinerary from Walla-Walla to Fort Benton covering forty-seven days, with a general description of the route. One of the best features of the Guide is its "Addenda" at pp. 89-153 which is devoted primarily to the then recent developments in gold and silver mining in Idaho". The large folding lithographed map, hand-coloured, is the "General Map of the North Pacific States and Territories Belonging to the United States and of British Columbia, extending from Lake Superior to the Pacific Ocean and between Latitude 39° and 53° North. Exhibiting Mail Routes, Gold A/fines, and including the most recent surveys of the Topographical Bureau. "



39. NEAL, Daniel

The History of New-England Containing an Impartial Account of the Civil and Ecclesiastical Affairs of the Country to the Year of our Lord, 1700. To which is added The Present State of New-England, With a New and Accurate Map of the Country. And an Appendix Containing their Present Charter, their Ecclesiastical Discipline, and their Municipal-Laws. London. Printed for J. Clark, at the Bible & Crown... **1720**. 8vo, (in 8's), 18.7cm, The First Edition, in 2 volumes, vi,x,[2],330 & 331-712pp., folding engraved frontis map, hand coloured (cartouche, borders and outline), mounted copper engraved portrait of the author (not called for, which is tipped-in as frontispiece in vol. I); rubricated title-pages (printed in black and red), bound in later (19th) half dark blue morocco, raised bands, gilt border & decorations in the panels, gilt spine titles, French marbled boards and endpapers, top edges gilt, some slight wear on the edges, tiny incision at head of title of vol. I, small wormhole to bottom edge, signatures D-F of vol. I (not affecting the text), a few old repairs to folds of map, text slightly toned throughout, a tight and clean copy of a scarce work 3,000.00

Howes N-26. Sabin 52140. European-Americana 720/178. The author describes the original state of the colonies and the arrival of the Puritans from England; the wars with the Indians and the witchcraft mania; the laws of the colonies, just and unjust, sensible and foolish; the impact of the Jesuits; those men who contributed to the early history of the





colonies, etc. A classic for its time, it was superior to anything of the kind that preceded it. His attitude is that of one who wishes to remain impartial. He deals chiefly with political, religious, and military questions, but has an interesting chapter, largely condensed from Josselyn, describing the state of New England; and he has paid some attention to legislative history. His style is often sprightly and he displays a sense of humor. For some aspects of the revolution of 1688- 1689 his work is still useful. Contains a few Indian words and sentences, with English translations. The map is an excellent depiction of New England from Long Island north.

Signed Presentation from Lord Dalhousie to Philemon Wright
 Dalhousie's Own Copy published 1819-1821, present to "Ottawa Area's First Settler"
 An Important and meaningful association for the History and advancement
 of Agriculture in Canada

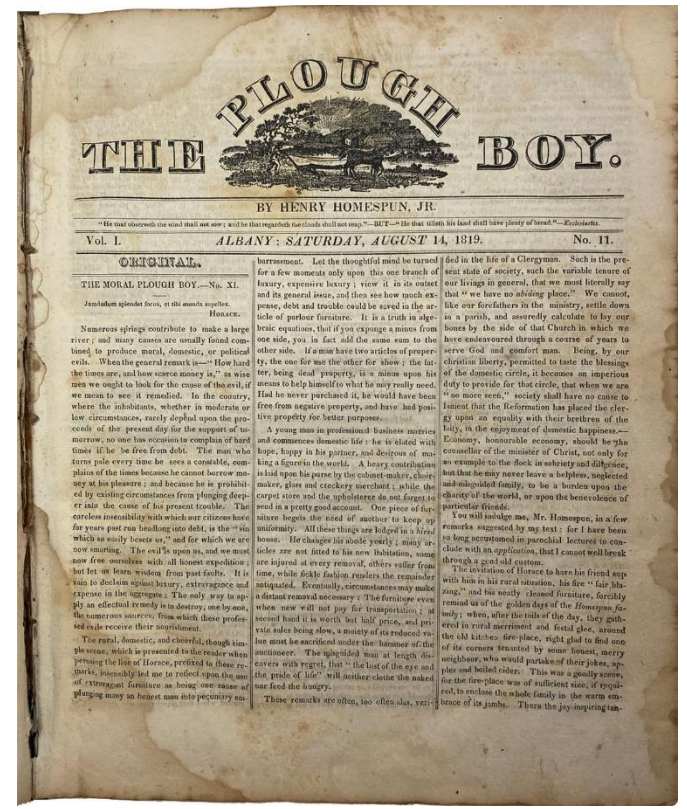
40. [OTTAWA - Philemon Wright]. SOUTHWICK, Solomon.
 By Henry Homespun, pseud.

The Plough Boy. By Henry Homespun. (And Journal of the Board of Agriculture. By Solomon Southwick. Volume One, No. 1, - to- Volume Two, No.37. 1819-1821. folio, 30cm, in 2 volumes, 416 & 298pp., some text illustrations, printed in three columns, in the original marbled boards, heavily worn, rebacked in brown library cloth, hinges are cracked, volume one damp stained in the fore margin of the text. Volume one, hinges tight, first page (an index, probably laid in), is damaged as is the last page, the somewhat acidic paper often used in periodicals during the era, is about average, housed in a fold-over clamp shell box, in dark blue book cloth, with double black and red labels, marbled interior,

With a presentation on the inside board of volume one in ink: Lord Dalhousie's best Compt. to Philemon Wright, Esq. Copies of "The Plough Boy" are very rare and the value is increased not only as an association copy of Lord Dalhousie but also for the pioneering Wright family. 10,000.00

Provenance: B.R. Mackay. The two rare volumes... were presented to Phileman Wright for his Wrightville Agricultural library by Lord Dalhousie - Library book numbers 111 & 112 on small paper spine labels, ... were bound by Lord Dalhousie (probably hand done) for Philemon Wright who solicited a donation of books from him when he was with his Excellency in Quebec, Dec. 16, 1820. ...



At the bottom of page 378, vol 1 of the Plough Boy, there is a comment by Lord Dalhousie (in pencil) on the article entitled "Flemish Husbandry" with a comparative table of



produce of Flemish and English farmers, Lord Dalhousie remarks as follows: It is not the bleak mountains of Scotland that have progressed so much beyond the Agriculture of England, but the rich Lowlands south of the mountains. On the contrary the System of fallowing is the Scottish practice and is readily exploited in England. - to Sir John Sinclair the above comparative table is not very explicit and there appears to be in it some Flemish crop errors not -redley(?)...


"The Plough Boy", a pioneer American agricultural weekly magazine published in Albany, first appeared in June 1819. The editor originally listed as Henry Homespun, Jr. was the pseudonym for Solomon Southwick (1773-1839), whose name appeared in the magazine title in Volume 1, number 34 with the added title, "The Plough Boy and Journal of the Board of Agriculture". The periodical had been selected as the official journal of the Board of Agriculture for the State of New York. A very popular periodical, it was printed for over twenty years.

Philemon Wright (1760-1839) created the first permanent settlement in the Ottawa Valley region in 1800 on the north side of the Ottawa River. It became a primarily agricultural community covering what is now the city of Gatineau and Aylmer. At about 37,000 acres it became the most developed farming area in Lower Canada. Farms included Gateno, Columbia Falls, Columbia, Britannia, Chaudiere and Dalhousie Farm. Wright shared an interest with Lord Dalhousie in the development and improvement of agriculture in Canada. Certainly a library of agricultural books would have been of prime interest to Wright.



George Ramsay, 9th Earl of Dalhousie, was recognized as having an ardent interest in agricultural improvement and was noted as inspiring the formation of agricultural societies throughout the Colonies. He obviously had studied "The Plough Boy" and on page 381 of Volume I, as noted above. In Nova Scotia, Lord Dalhousie was a friend and supporter of Scottish agricultural writer, John Young, who dedicated his book, on improving Canadian agriculture, "Letters of Agricola" (Halifax, 1822) to the Governor-General.

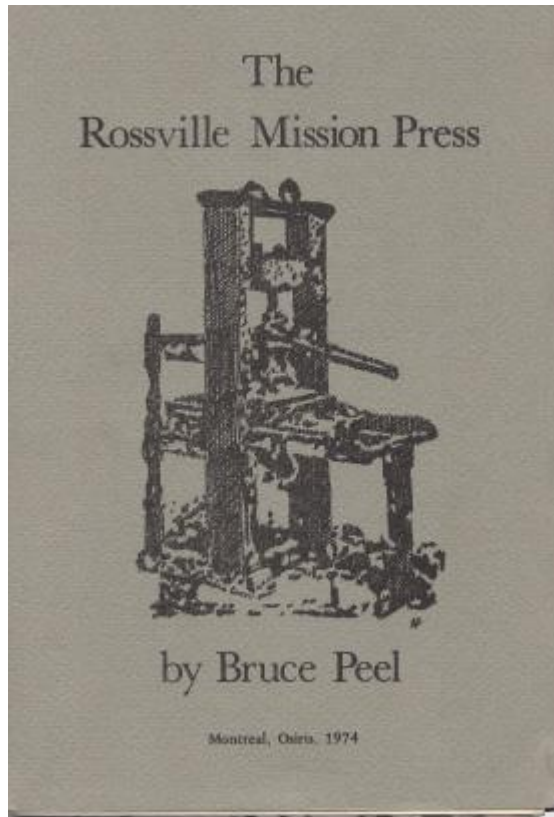
Dr. B.R. MacKay, had a long career at the Geological Survey, (1907-1953). He was a valued member of the Ottawa Historical Society and was known for leading the campaign to save historical buildings or sites. He had so many books in his large house it began to sink under the weight. He donated many articles to the Bytown museum and claimed among his prizes the present set of books, a rope that Wright had used to tie his first timber raft, etc. He also had Sir John A. Macdonald's desk, and carried a picture showing the desk in J.A.'s library. He had a great passion for his books, for Canadiana especially concerning early Ottawa.



41. PEEL, Bruce

The Rossville Mission Press. The invention of the Cree syllabic characters, and the first printing in Rupert's Land. Montreal. Osiris. 1974. 8vo, 21.5cm, 48p., with a facsimile example of printing loosely inserted, 9 illustrations, limited edition of 200 numbered copies, this being #113p., gray stiff printed wrappers, as new 65.00

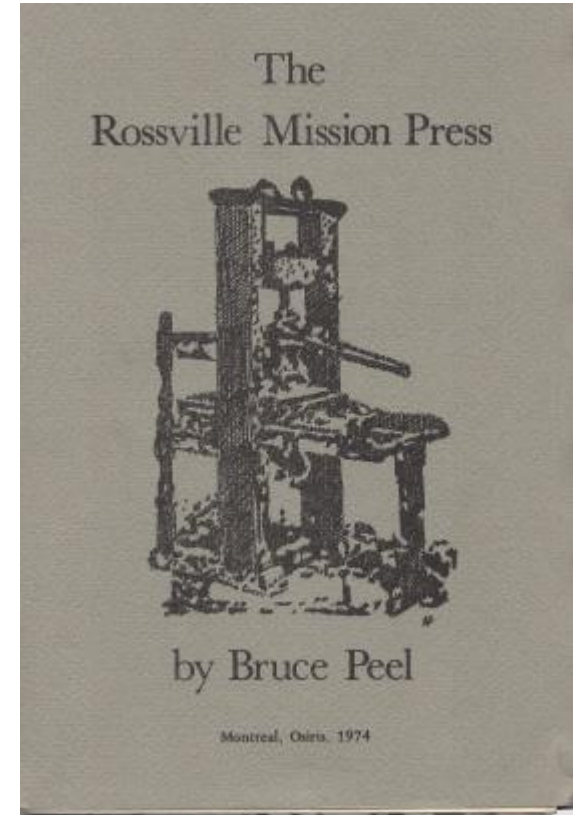
The printing example, 45x 14cm, is not found in most copies.



42. SAME, Another Copy, Without leaf. - PEEL, Bruce

The Rossville Mission Press. The invention of the Cree syllabic characters, and the first printing in Rupert's Land. Montreal. Osiris. 1974. 8vo, 21.5cm, 48p., with 9 illustrations, limited edition of 200 numbered copies, this being #105p., gray stiff printed wrappers, as new

35.00

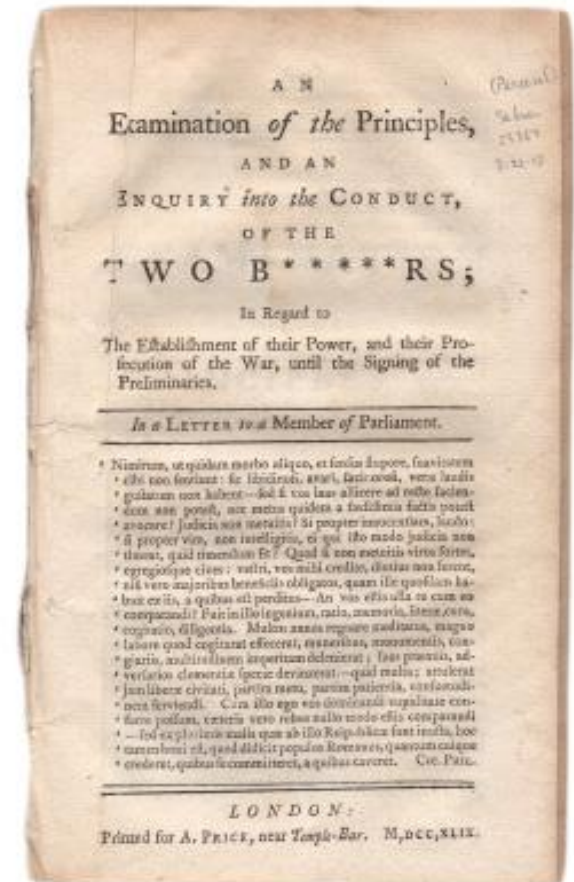


Includes Several References to the British Capture of Louisbourg in 1745

43. [PERCEVAL, John, second Earl of Egmont] [1711-1770].

An Examination of the Principles, and An Enquiry into the Conduct, of The Two B*****rs. In Regard to The Establishment of their Power, and their Prosecution of the War, until the Signing of the Preliminaries. In a Letter to a Member of Parliament. London. Printed for A. Price. 1749. 8vo, 19.6cm, First Edition, 56p., disbound, sound, very good to fine condition 250.00

An attack on the principles and conduct of Henry Pelham and Thomas Pelham-Holles, Duke of Newcastle, with regard to the War of the Austrian Succession. There are several references to the British capture of the French fortress of Louisbourg in 1745; Perceval is especially critical of its restitution to France under the terms of the Treaty of Aix-La-Chapelle in 1748. ~ Aurora (not this edition); European Americana 749/86; Casey I -141. (3rd ed); cf Sabin 23367, (both later ed.); this issue not on Worldcat.

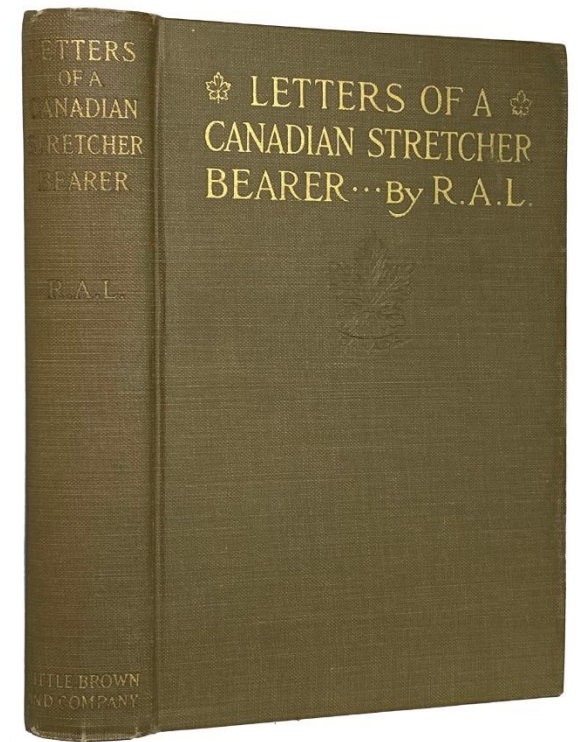


44. R.A.L.

Letters of a Canadian Stretcher Bearer. Edited by Anna Chapin Ray. Boston. Little, Brown, and Company. 1918. 12mo, 18.8cm, first edition, vii,289p., original light brown cloth, gilt spine and cover titles, spine title faded, maple leaf blind stamped on the upper cover, with 8 line inscription by the author... - Very good to fine copy, rare 250.00

"To: - The Alexander Fergusons, In whose house This book was put together, during the autumn of Nineteen Seventeen. (spaced). A.L.R. Two, Sweetlaw(?) Apotuncut's, (?) Ottawa, Two=s writhe January, Nineteen-Eighteen".

Cooke p192. - Editor's Note, "For military reasons, it has been judged wiser to withhold the full name of the Canadian Stretcher Bearer until the close of the war. However it may interest his readers to know that he is an Old Country-man, although he is now in the Canadian Expeditionary Force, and earlier had lived in the States."

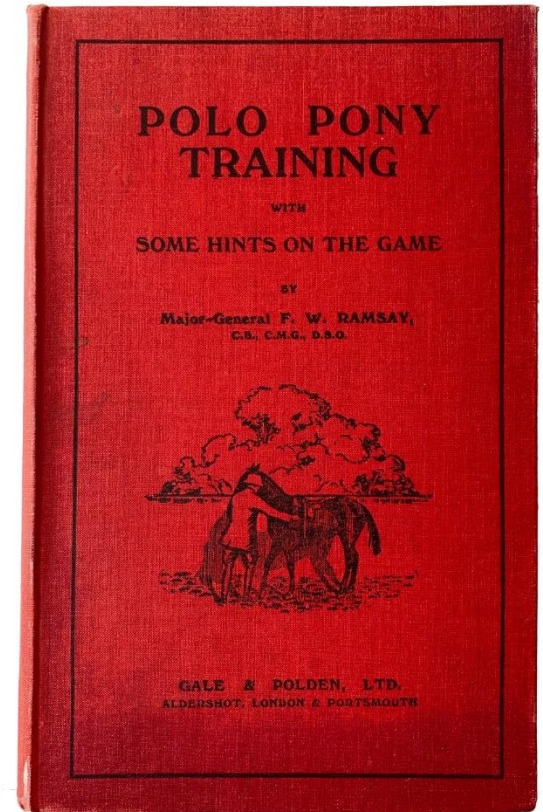


45. RAMSAY, Major-General F.W.

Polo Pony Training with some Hints on the Game. Aldershot. Gale & Polden. 1932.

8vo. 22cm, second edition, 40p., with 14 plate illustrations including frontis, appendix (equitational terms), full red illustrated cloth, former owner's signature, fine 50.00

"... a guide to young infantry officers who have little knowledge of equitation, but who are anxious to learn and aspire to become polo players, but cannot afford to pay the price of 'made' ponies." (author's preface). A Canadian military association copy signed by S.F. Clark, Royal Canadian Corps of Signals, Camp Borden, 1935 (Future Lieutenant General Samuel Findlay Clark, Canadian Army, Chief of General Staff , 1958-1961).




46. The Ronalds Company.

The Story of Business. Edited and compiled by the Editorial Staff of the Ronalds Company Limited. Montreal. 1940. 24cm, 92p., initials and line drawn illustrations in the text, printed on laid paper, limited to 475 copies, quarter Japon vellum backed decorated paper over boards, fine condition without the slipcase

50.00

"A Christmas book for my friends."--Prefatory matter signed by C.C. Ronalds.




47. ROUTIER, Simone (Québec, 1901-1987)

Adieu, Paris! Journal d'une Évacuée Canadienne, 10 mai -- 31 août 1940. 5th edition. Revue et considérablement augmentée. Montreal. Éditions Beauchemin. 1944. 12mo, 18.5cm, 198,[1]p., in full smooth red calf, gilt spine and cover titles, marbled endpapers and edges, "Author's Signed Presentation Copy, Ottawa, 44", on War Time economy paper, quite toned but the paper is still quite flexible, a fine copy thus, rare not one listing located

200.00

A lovely bound copy of Simone Routier's journal of her last few days in Paris in 1940, as the journalist and writer flee's the advancing German troops. Her journal captures her thoughts, as Paris is destroyed by war. The contents are literary describing the landmarks, restaurants, as she remembers them as she leaves.




48. ROWAN, John J.

The Emigrant and Sportsman in Canada. Some experiences of an Old Country Settler. With sketches of Canadian Life, Sporting Adventure, and Observations on the Forests and Fauna. London. Edward Stanford. **1876**. 12mo, 19.2cm, The First Edition, viii,440p., colour folding frontis map mounted on fine grain linen, in contemporary half crimson morocco, raised gilt decorated raised bands, full gilt borders and flora decorations and titles in the panels, pebbled green cloth boards, marbled endpapers and edges, with gilt crested of the "New South Wales, Library of Parliament" in the bottom spine panel and on the upper cover, preliminaries with some slight foxing, some wear on the corner, else very good to fine copy in fine parliament binding

600.00

Phillips. Bibliography American Sporting Books, p325. Bruns R-118. Heckscher 1670. Wetzel p205. "More of less and Emigrant's guide book. Chapters on various provinces include "The Angler", salmon rivers, fly fishing, etc.". W&S p180. Starkman p102.

Numerous descriptions of hunting all kinds of game in eastern Canada, including Anticosti." A fascinating book, the author has humour and is a real sportsman. It is a guide to early sporting life in Canada, dealing with duck and quail shooting in Ontario; Moose, Caribou and wildfowl shooting in Quebec; Bass and Salmon fishing in New Brunswick; angling in Cape Breton and on Anticosti Island. - Bruns notes "a truly remarkable book. The author has a wide and accurate knowledge of the fishes, and of the animals as well. A gold mine of incredible sporting information. Very rare."



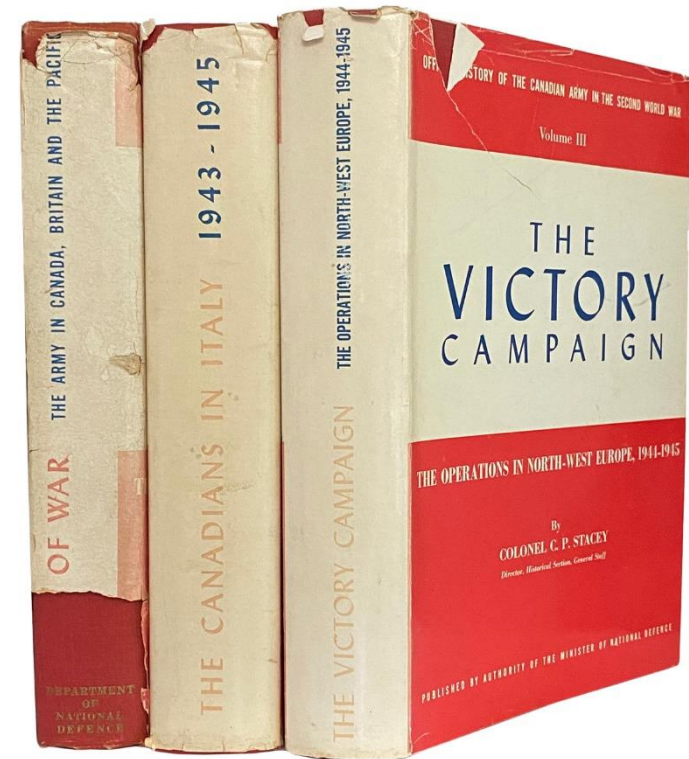
49. STACEY, C.P.

Six Years of War. The Army in Canada, Britain and the Pacific. Volume One. Ottawa. National Defence. 1966. 24.5cm, 629p. with 14 maps, (including 7 in colour & 4 folding), and 38 illustrations, red cloth, fine

with: NICHOLSON, G.W.L. The Canadians In Italy, 1943-1945. Being Volume Two.... Ottawa. National Defence. 1966. 24.5cm, 807p. with 39 maps (including 25 colour folding maps), and 54 illustrations, mapped endpapers, red cloth, fine

with: STACEY, C.P. The Victory Campaign. The Operations in North-West Europe, 1944-1945. Volume III.... Ottawa. National Defence. 1966. 24.5cm, 770p. with 14 colour folding maps, 49 sketch maps & 40 illustrations, original red cloth, fine ... 3 volumes , All are fine in good to very good frayed jackets. 150.00

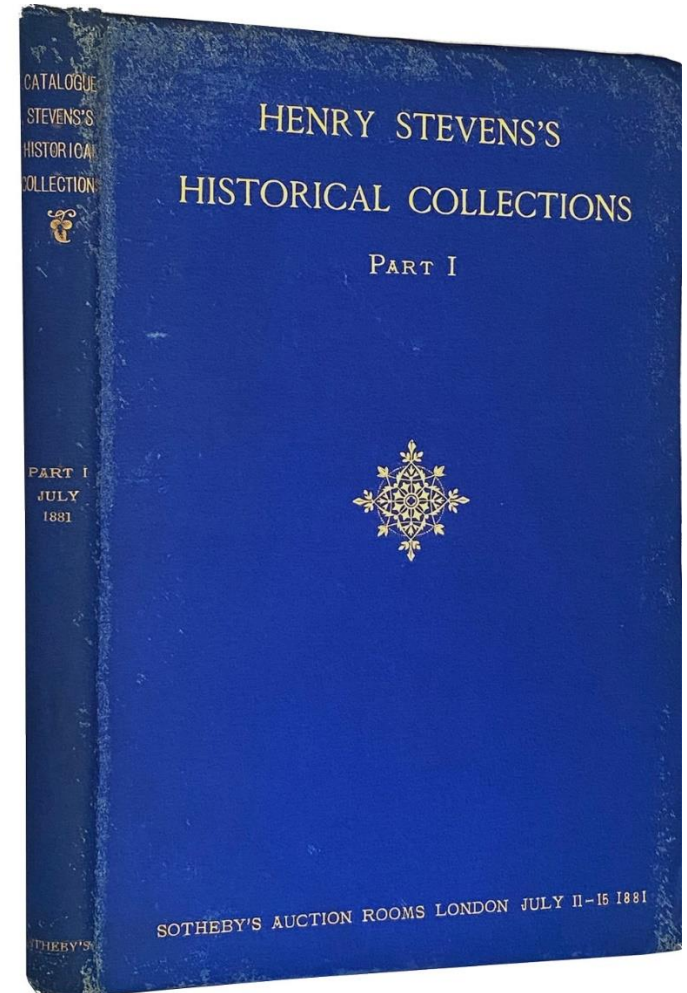
This first volume covers most aspects of the Canadian Army history in the Second World War. The the two major campaigns are covered in volumes two and three.

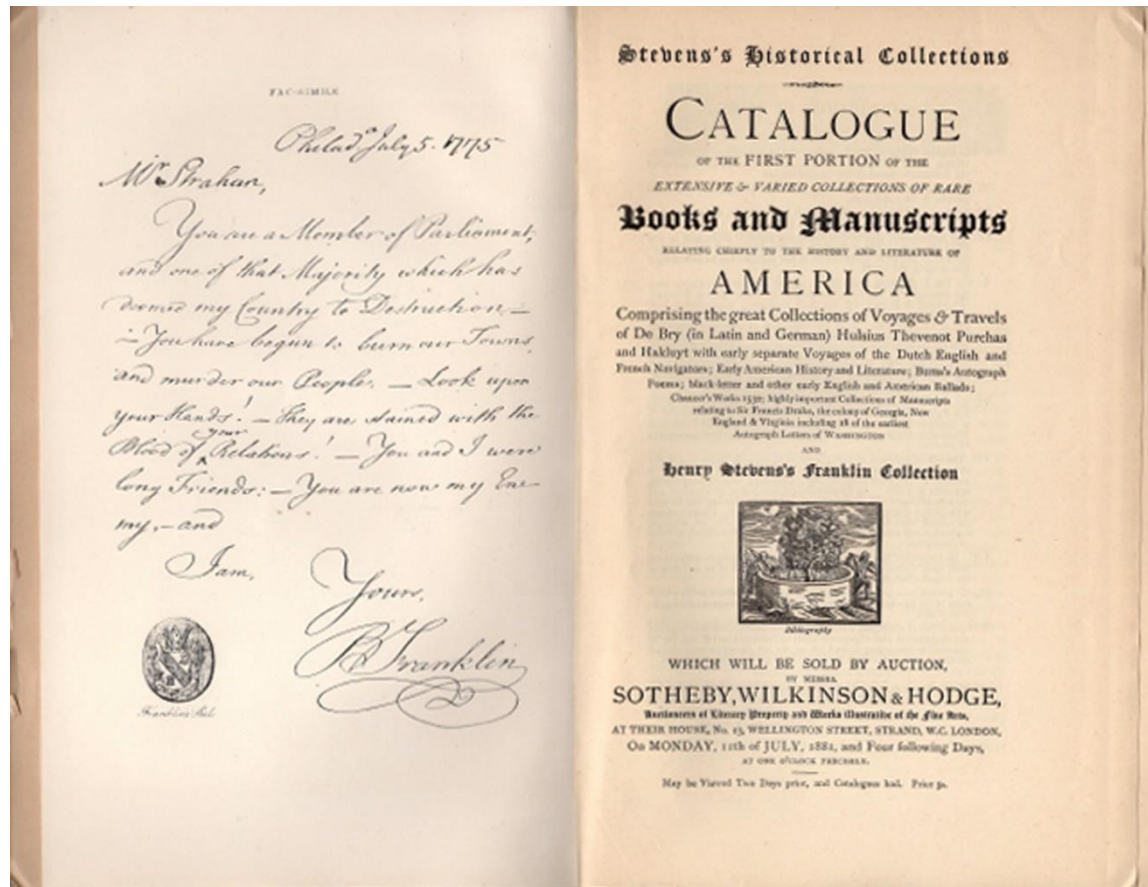


50. STEVENS, Henry

Catalogue of the First Portion of the Extensive & Varied Collections of Rare Books and Manuscripts relating chiefly to the History and Literature of America. Stevens's Historical Collections. (header title). Comprising the great Collections of Voyages & Travels of De Bry (in Latin and German), Hulsius Thevenot Purchas and Hakluyt with early separate Voyages of the Dutch, English and French Navigators; Early American History and Literature; Burns's Autograph Poems; black-letter and other early English and American Ballads; Chaucer's Works 1532; highly important Collections of Manuscripts relating to Sir Francis Drake, the colony of Georgia, New England & Virginia including 18 of the earliest Autograph Letters of Washington and Henry Stevens's Franklin Collection.' - Which will be sold by auction, Sotheby, Wilkinson & Hodges. Part 1. Over 5 days. London. J. Davy & Sons, The Dryden Press **1881**. tall8vo, 25.5cm, vi.229,[1]p., 8vo, frontis (facsimile letter from Benjamin Franklin) limp blue cloth, gilt spine and cover titles, with the original wraps bound in, bookplate, some fade speckling on the binding, otherwise fine condition, rare 350.00

One of the great catalogues of all times. Bookplate Gabriel Nadeau. - A marvellous catalogue, compiled by Stevens himself, and preceded by a three-page 'Explanatory' by him, signed in type 'Henry Stevens of Vermont, 4, Trafalgar Square, London, April 10, 1881.' Stevens explains that he has 'ventured on a somewhat new departure in describing the less







known lots with brief collations, names of printers, and in not a few instances, with bibliographical and historical notes', his intention being 'to give a bibliographical flavour to the whole, and if possible to lift the Catalogue out of the common run, hoping that it may be deemed hereafter of some bibliographical use to Librarians, and to Collectors of this class of Books and Manuscripts'.

51. TOLMIE, W. Fraser & Dawson, George M.

Comparative Vocabularies of the Indian Tribes of British Columbia. With a Map Illustrating Distribution. Geological and Natural History Survey of Canada. Montreal. Dawson Brothers. 1884. 8vo, 24cm, 131p., tables, folding table, large rear folding colour map, original printed wrappers, rebacked, wrapper quite dust worn and guarded on the spine joint, some map folds backed with early brown paper, a good working copy, very scarce

100.00

With: a contemporary colour litho plate entitled "Indian Picture Re-Writing. ... Medicine-man's chant, of the Chippewa or Ojibbewa... Leipzig". Loosely inserted by a former owner. ~ Lowther 671. The book contains a short series of the principal words of all Indian languages and dialects in the province.



52. [TRADE CATALOGUE]. Halliday Company.

The Halliday Company Limited, Hamilton Canada. 1915. No. 48. Hamilton. The Halliday Company Ltd., formerly Stanley Mills & Co. 1915. sm4to. 25cm, 113p., printed on newsprint, extensively illustrated, index, with order form & postal envelop loosely inserted, the upper cover is colour illustrated, ads on rear cover, some expert repairs to the corners some text loss on the bottom wrapper, some staining to the first and last leaves, leaves browned as expected with newsprint (probably wartime paper), few copies could have survived, very good considering 200.00

An extensive mail order catalogue featuring hardware, farm equipment, roofing, clothing, furniture. "Hamilton is the hub of Canada's factory district and as a distributing centre is without equal in the Dominion. The great bulk of manufactured goods used by the people of Canada is made in and around Hamilton. Why not buy where the goods are made?" (From front cover).



53. [UNITED STATES, Fisheries]. Bureau of Statistics. Manuscripts Documents.

Statement of Domestic Exports of Fish & Products of Fisheries from the United States to British North American Possessions during the Fiscal Years 1867 to 1876 inclusive the nine months, ended March 31, 1877. (2 sheets) [with]: Statement of Imports of Mackerel & Herring into the United States and the amount entered into Consumption in the U.S. during the Fiscal Year ended 1876. (1 sheet) [with]: Statement of Imports of Fish and Products of Fisheries from British North American Provinces into the United States during the Fiscal Years 1867 to 1876 (inclusive) and the nine months ended March 31, 1877. (large double-sheet). Dated May 16th, 1877. Signed by Edward Young, Chief of Bureau, Bureau of Statistics. Washington. D.C. Bureau of Statistics. **1877.** folio, 4 sheets clipped together: 23x 27cm/ 22x 27cm / 47x 39cm / 44x 59cm/, folded to : 30x 12cm , on stiff vellum finished lined paper, several blind-stamps, "Alfred D. Foster, Boston Mass, - Notary Public, Suffoak Co." two short tears along fold on the largest document, black ink, fine

200.00

Detailed manuscripts from 1867 with entries each year to 1877 with type of fish and whale oil outlined in very neat handwriting. Addresses to the Hon. Dwight Forster with the blind-stamp of Alfred D. Forster, Boston, Mass . Notary Public, Suffolk Co.

New York Mass

1877

Statement of Domestic Exports of Fish & Products of Fisheries from the United States to British North American Possessions during the Fiscal Year 1867 to 1876 inclusive the nine months ended March 31, 1877.

Year ended March 31	Dried or smoked		Pickled		Fresh		Whale Oil	
	Cwt.	Dollars	Barrels	Dollars	Dollars	Dollars	Gallons	Dollars
1867	1,182	41,342	3,247	22,508	18,219	9,604	13,529	5,529
1868	1,212	67,740	1,584	11,578	2,099	3,511	6,950	2,157
1869	1,511	7,751	2,247	11,578	2,099	1,782	7,184	7,597
1870	2,499	10,681	2,854	27,599	2,817	7,345	3,460	3,244
1871	1,784	7,524	2,678	18,946	1,499	15,378	6,571	4,827
1872	1,409	2,312	3,157	17,219	2,25	7,557	19,885	13,314
1873	65	2,25	360	2,770	105	2,223	18,773	3,821
1874	2,247	10,681	1,833	11,648	2,95	15,378	22,021	16,202
1875	2,495	9,655	2,058	13,042	1,575	17,048	119,107	66,664
1876	21,758	95,084	3,077	23,761	5,069	23,338	64,920	39,195
1877								

Imports of Mackerel & Herring

Year ended March 31	Cwt.	Dollars
1867	10	66
1868	1	8
1869	1	115
1870	4,116	19,206
1871	100	1,000
1872		
1873	12	72
1874	2,890	10,845
1875	2,279	16,211
1876		
1877		

Imports of Fish and Products of Fisheries from British North American Provinces into the United States during the Fiscal Years 1867 to 1876 (inclusive) and the nine months ended March 31, 1877.

Year ended March 31	Cwt.	Dollars
1867	10	66
1868	1	8
1869	1	115
1870	4,116	19,206
1871	100	1,000
1872		
1873	12	72
1874	2,890	10,845
1875	2,279	16,211
1876		
1877		

Domestic Exports to

Year ended March 31	Fish, cwt.	Dried or smoked, Dollars	Fish, Barrels	Pickled, Dollars
New Scotia, N. Br. & P. E. I.	20,809	91,243	3,984	23,117
Quebec, Ontario & N. W. Ter.	109	6,822	24	164
British Columbia	2	22	9	84
Newfoundland & Labrador	837	3,127	61	396

May 31st 1877.

To the Hon. Dwight Forster, Boston, Mass.

Alfred D. Foster

Notary Public, Suffolk Co.

Year ended March 31	Cwt.	Dollars
Richmond	4,170	24
Salmon		
Saunderly	28,370	754
Superior	45,104	1,585
Vermont	4,917	6,378
Wisconsin		
Total	6,124,862	16,5594
Months	63,271	14,0797
	37,176	336,434
	506,559	126,550
	74,787	38

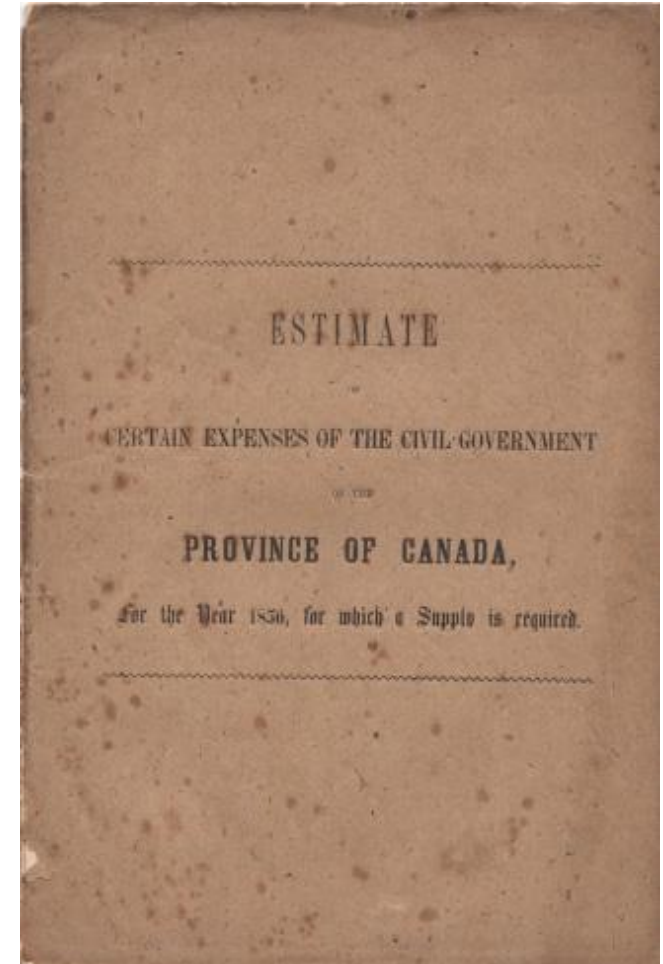
May 16th 1877

54. [UPPER CANADA]. Province of Canada.

Estimate of Certain Expenses of the Province of Canada for the Year 1856, for which a Supply is required. Toronto. Printed by Rollo Campbell. [1856]. tall8vo. 24cm, 13p., financial statements, printed brown paper wraps, string-bound, wrappers foxed, very good, rare

150.00

Not in Aurora. WorldCat does list several issues starting in 1849 but not this year. ~ Expenses, including salaries, listed in pounds, shillings & pence, for the recently created Province of Canada for the Militia Department, Legislative Council, Legislative Assembly, Department of Public Works, Pensions to Officers and Servants of the late Legislative Bodies of Upper and Lower Canada, Hospitals and other Charities, various Public Institutions (Schools, Universities, Mechanics's Institutes). The Report was made under the Inspector General's Office, Toronto signed W. Cayley, Inspector General. William Cayley (1807-1890) was Inspector General of Canada from 1854 to 1858. He was elected to the Legislative Assembly of Canada variously for Huron, Bruce and Renfrew and as a member of the "Family Compact" faded out of public office with passing of the group's influence. A scarce Report with the 1856 copy not listed in Aurora for Library and Archives Canada.



Ordering:

Call or Email Anytime. 613-230-2277 or email to: books@mcgahernbooks.ca

- VISA & MASTERCARD accepted, give card number and expiry date.
- Prices are in Canadian Funds and are net.
- Postage Charges are extra & are billed at cost.
- Please specify if ordering on approval.
- All books are offered subject to prior sale.
- We make every effort to ship books on the day the order is received.
- All Invoices Are Payable on Receipt.
- Your patronage is appreciated.

We plan to issue eight catalogues yearly. We hope you enjoy this material and our descriptions as much as we enjoy doing them and that you find a choice item or two.

Patrick & Liam McGahern