

A historical map of the St. Lawrence River and Lake Erie region. The map shows the river flowing from the top left towards the bottom right, where it meets Lake Erie. Key locations labeled include 'YORK' at the top, 'les Rapides' on the river, 'Fort Erie' on the eastern shore of Lake Erie, and 'Fort Chippaway' on the western shore. The map also features 'Grande Isle' and 'Habitations'. Several sailing ships are depicted on the water. The text 'L A C' and 'E R I' are visible on the right side of the map, likely representing 'LAC' and 'ERIE'.

Catalogue 307

**Rare, Scarce & Interesting books on Canada,
The Arctic and Labrador**

Patrick McGahern Books, Inc. (ABAC)

Continuous 1969 - 2021

Patrick & Liam McGahern

11 Murray Street (at Sussex)

Ottawa, Ontario, Canada

K1N 9M5

(613)-230-2277

books@mcgahernbooks.ca

Open Tuesday-Saturday from 10:00-5:00

mcgahernbooks.ca

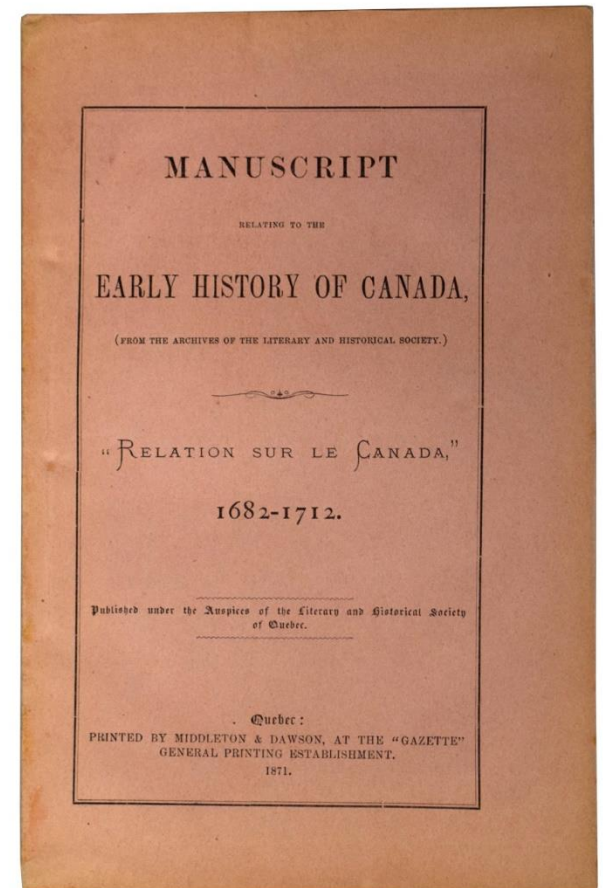
1. ANONYMOUS.

Manuscript relating to the early history of Canada (from the Archives of the Literary and Historical Society of Quebec) : Relation sur le Canada, 1682-1712 . Published under the auspices of the Literary and Historical Society of Quebec. Quebec. Middleton & Dawson. **1871.**

22.5cm, 82p., printed wraps, fine

100.00

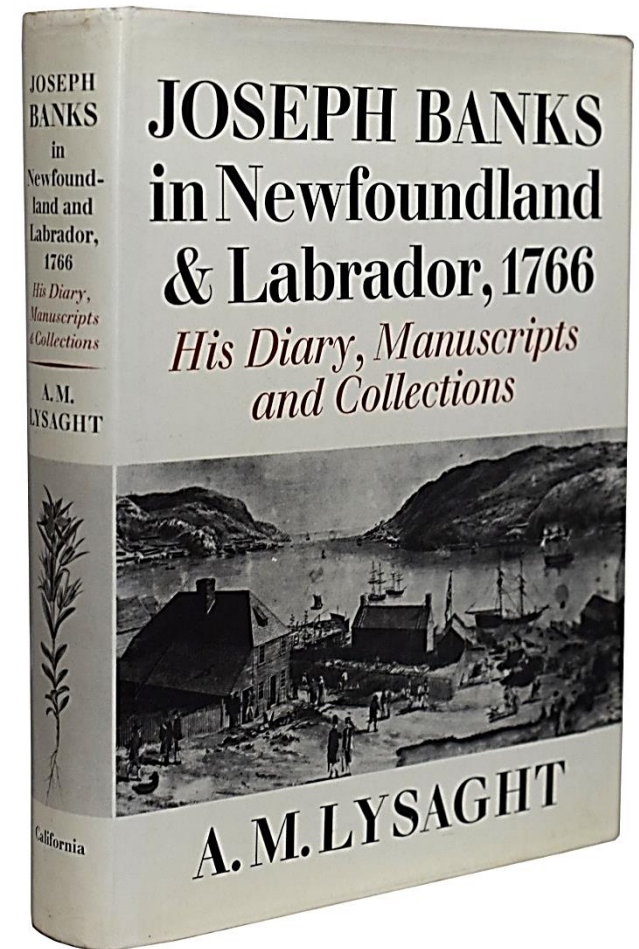
Recueil - De ce qui s'est passé en Canada au sujet de la guerre, tant des Anglais que des Iroquois, depuis l'année 1682.



2. [ARCTIC]. BANKS, Joseph].

Joseph Banks in Newfoundland and Labrador, 1766. His Diary, Manuscripts and Collections. By A. M. Lysaght. With a foreword by the Hon. Joseph Smallwood. Berkeley & Los Angeles. University of California Press. 1971. 4to. 28cm, 512p. with 12 colour plates and 91 plates and illustrations, a fine copy in fine jacket 100.00

O'Dea 178. ..."Banks had some of his plants painted by G.D. Ehret, some birds and other animals by Sydney Parkinson & Peter Paillou. All these paintings are reproduced here. The maps include some of Cook's unpublished charts, and a set of facsimile charts and sketches executed by the Moravian missionaries in 1765".



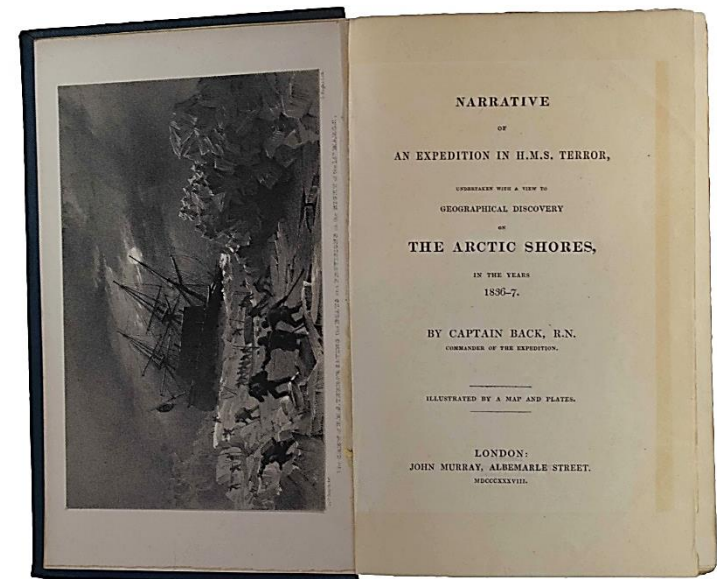

3. [ARCTIC]. BACK, Captain [George]

Narrative of An Expedition in H.M.S. Terror, undertaken with a view to Geographical Discovery on The Arctic Shores, in the years 1836-7. London. John Murray. **1838**. 8vo, 22.3cm, (tall copy), the first edition, vii,456p., with 12 lithographed plates & a rear folding map, some transfer outline facing the plates, in the original blind decorated dark blue green cloth, gilt spine titles, spine lightly faded (titles clear), a fine copy in the publisher's cloth, rare in fine condition

3,500.00

A.B. 850. T.P.L. 2033. Sabin 2617. Story p44. Back was a British naval officer and artist who made many Arctic sketches. He gained his first experience of the north in 1818 while serving under John Franklin in the unsuccessful polar expedition of Capt. David Buchan. He was with Franklin on the Arctic coastal survey of 1818-22 from the Coppermine River, and on an expedition (1825-7) by way of the Mackenzie River, when he worked under Sir John Richardson on the eastward survey. In 1833 Back was given command of a privately financed but government assisted expedition to search overland for Sir John Ross who had left England in 1828. This was his second expedition and he had been instructed to complete the coastal survey from the west coast of Hudson Bay to Point Turnagain on the Kent Peninsula, the easterly limit reached on Franklin's survey. The vessel was severely damaged by ice off Hudson Bay where she was held for ten months, and Back was forced to return to England.

Back is said to have learned watercolour techniques while a prisoner of war in France (1809-14), and was the most important Arctic topographer of his day.

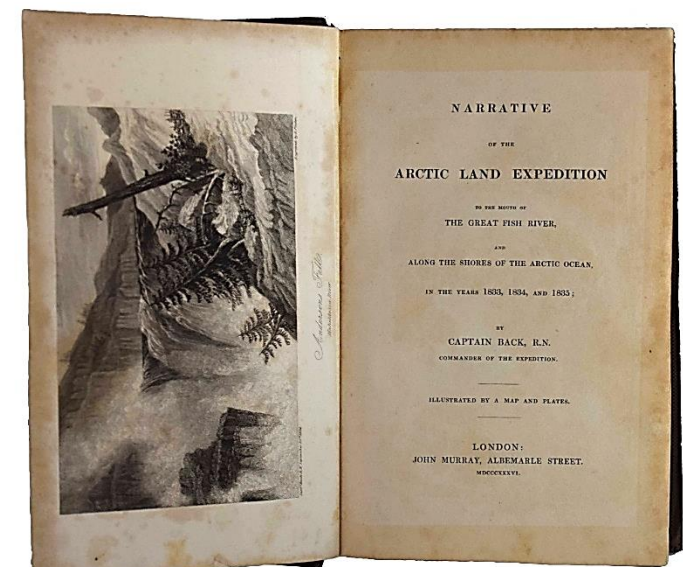



4. [ARCTIC]. BACK, Capt. [George]

Narrative of the Arctic Land Expedition to the Mouth of The Great Fish River, and Along the Shores of the Arctic Ocean, in the years 1833, 1834, and 1835. London. John Murray. 1836. 8vo. 21cm, The First Edition, x,[1], 663,p., with 16 engraved plates and a rear folding map, bound in the publishers original brown grain cloth with gilt spine titles, some foxing, some pages uncut, a very good copy

2,000.00

Hill 42. A.B. 851. T.P.L. 477. Lande 935. Sabin 2613. Wagner- Camp 58b:1. Streeter 3705. - Back, who had been on both Franklin expeditions, was sent out to locate Ross, who had been unreported through three winters. News of Ross's safe return reached Back in April 1833 and he then pursued the expedition's secondary objectives. These were, firstly, to navigate the length of a river supposedly arising in the neighbourhood of the Great Slave Lake and running north to the Arctic Sea, and then, secondly, to map as much as possible of the sea-coast. He was successful in both objectives, travelling 7,500 miles in total and traversing the full 440-mile length of the river (known as 'Thlueetessy' by the First Nations). The Great Fish River, as Back named it, has since become known as The Back River.

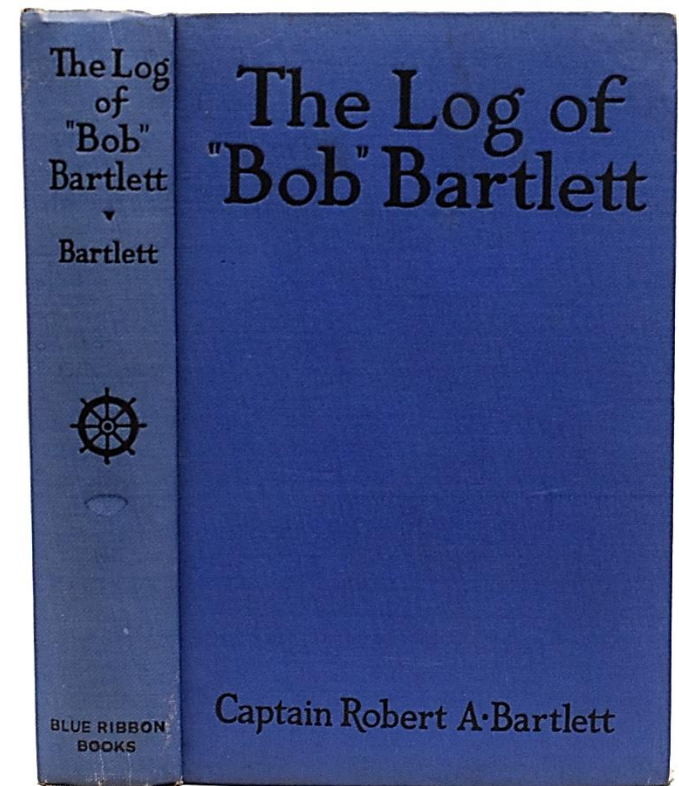


5. [ARCTIC]. BARTLETT, Captain Robert A.

The Log of Bob Bartlett. The True Story of Forty Years of Seafaring and Exploration.

New York. Blue Ribbon Books. 1931. 21.5cm, 5th impression, x,352p. frontispiece portait, blue cloth with black titles, a very good to fine copy 45.00


AB 1107. O'Dea. 1900. Record of Captain Bartlett's many voyages, especially in the North American Arctic, including expeditions with Peary, Stefansson etc....



6. [ARCTIC]. BERNIER, J.E.

Master Mariner and Arctic Explorer. A Narrative of Sixty Years at Sea from the Logs and Yarns of Captain J.E. Bernier. Ottawa. Le Droit. [The author]. 1939. 22.5cm, 409p. with 32 plates and illustrations, stiff illustrated wraps, a fine clean copy 250.00

A.B. 1458. Bernier's autobiography, with chapters on expeditions into the Canadian Arctic regions on the Canadian government steamship 'Arctic' under his command.




Black's Rocky Mountain Journal, 1824.

7. [BLACK, Samuel]. Edited by E.E. Rich.

A Journal of A Voyage From Rocky Mountain Portage in Peace River To the Spruces of Finlays Branch and North West Ward In Summer, 1824. With an Introduction by R.M. Patterson. Hudson's Bay Record Society No. 18. London. 1955. 24cm, c,260p. limited edition, this being #1195, with 3 plates & rear folding map, original crested blue cloth, t.e.g., spine faded (titles clear), some pages UNCUT, a very good copy 100.00

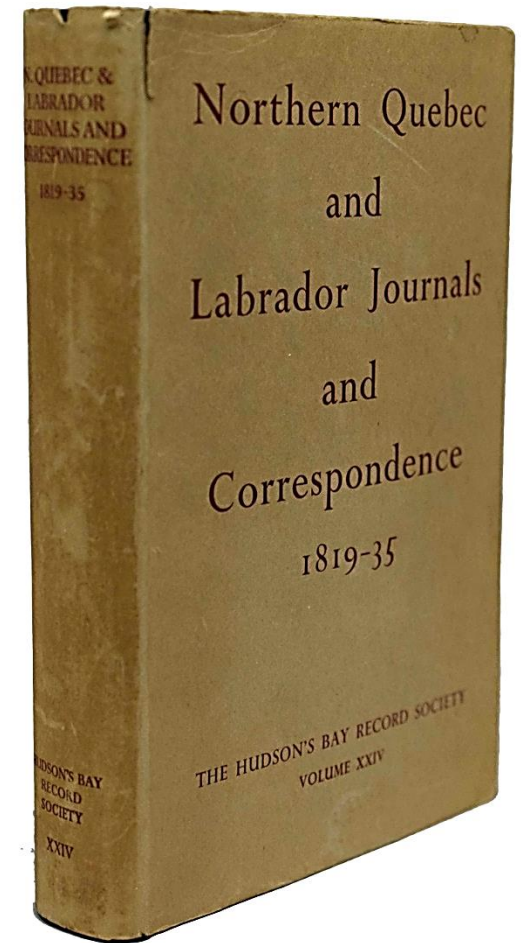
As the Introduction makes clear, the story of the exploration of the Finlay River has been the subject of much speculation, not all of it accurate or well-informed. While an official copy of the Journal of Samuel Black's voyage rested in the Company's archives, other copies had become better known. But so much had these copies been divorced from their contexts that not only the authorship of the Journal but, in consequence, the responsibility for the journey had been wrongly attributed. Mr. Patterson brings to his task the enthusiasm and the knowledge of one who had himself traveled the same route, has without any doubt put the Journal, the journey, and Samuel Black into their correct relations. Preface.



8. [ARCTIC]. DAVIES, K.G.

Northern Quebec and Labrador Journals and Correspondence, 1819-35. Edited by K.G. Davies. With an Introduction by Glyndwr Williams. Hudson's Bay Record Society, No. 24. London. 1963. 23.5cm lxviii,455p. limited edition, this being #1195, black cloth, gilt spine titles and crest on the upper cover, a fine copy in very good jacket 65.00

Journals of James Clouston, Erland Erlandson, Nicol Finlayson & William Hendry. This material, from the records of the Hudson's Bay Company, concerns the mapping and discoveries of the interior of Labrador.



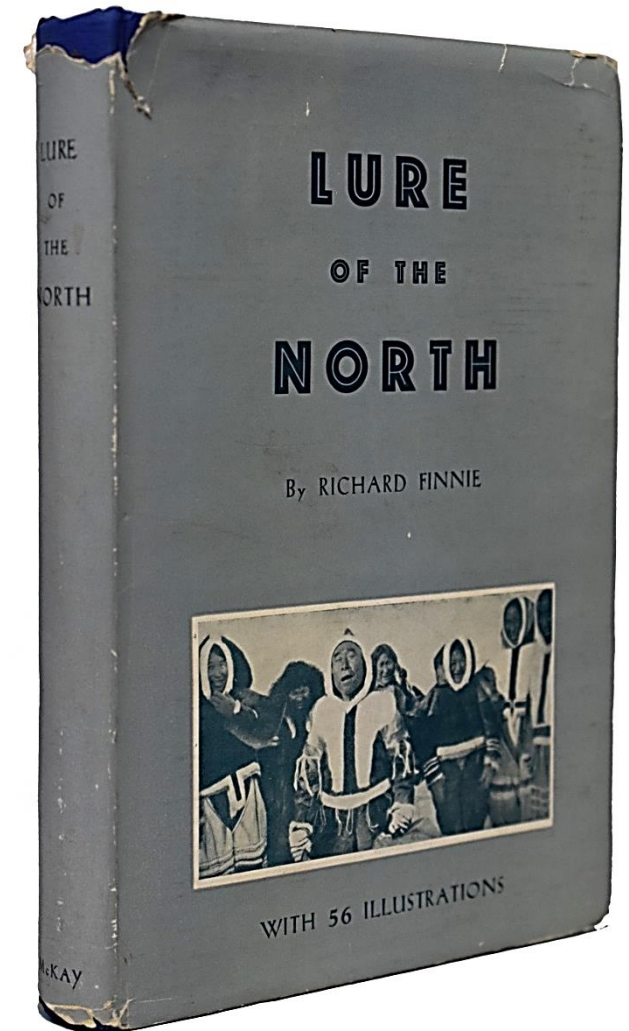
With Stefansson's name ink stamped on the Free fly

9. [ARCTIC]. FINNIE, Richard

The Lure of the North. Philadelphia. David Mac-kay. 1940. 25cm, 227p. with 56 plates and illustrations, mapped endpapers, original blue cloth, titles and decorations stamped in silver, with "Vilhjalmur Stefansson, Harvard Club, New York" stamped on the front free fly, a fine copy in very good jacket

100.00

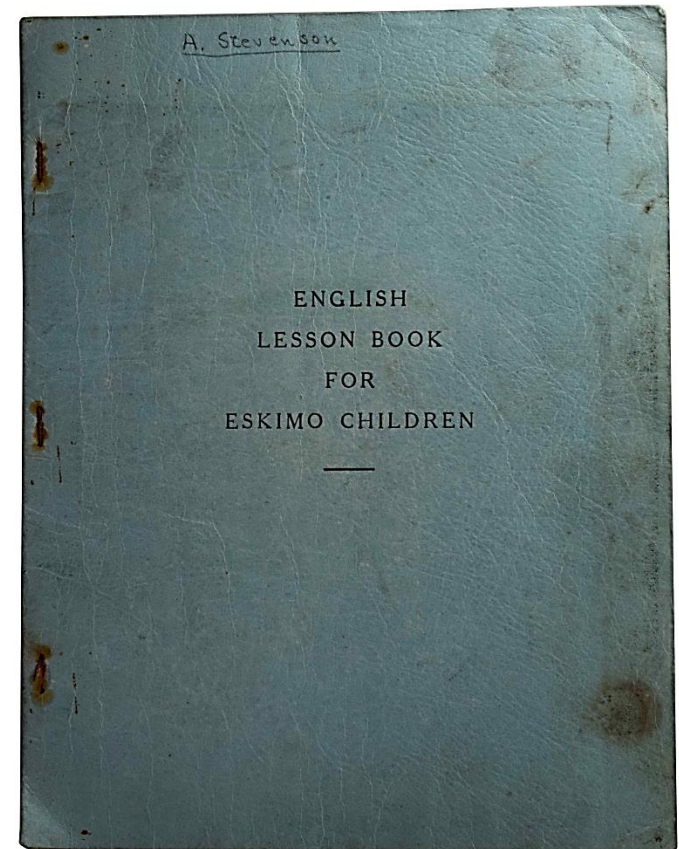
A.B. 4991. The author spent a year in the western Arctic between Herschel and King William Island in 1930, and revisited the region in 1934 and 1939, giving here sketches and essays on its people, the Eskimos and whites, and their way of life.



10. [ARCTIC]. FLINT, Maurice

English Lesson Book For Eskimo Children. Ottawa. Bureau of the Northwest Territories and Yukon Affairs. 1946. 27.5cm, 52p., mimeographed, with student's notations in local dialect, blue wraps, staple bound, very good 100.00


"This English lesson book for Eskimo Children was envisioned during a visit to Greenland some years ago, In that country after some two hundred years of the influence of the white teacher, a bilingual system has been established in the larger schools, and the more advanced students are in latter years given opportunity for further studies elsewhere"
(foreword)



11. [ARCTIC]. GRENFELL, Wilfred T. & Others.

Labrador. The Country and The People. New York. Macmillan. 1909. 19cm, the first edition, xii,497p. with 55 plates and illustrations from photographs and a colour double-page map, original pictorial decorated green cloth, t.e.g., previous owner's name on free flies, a fine copy - O'Dea 1435a.

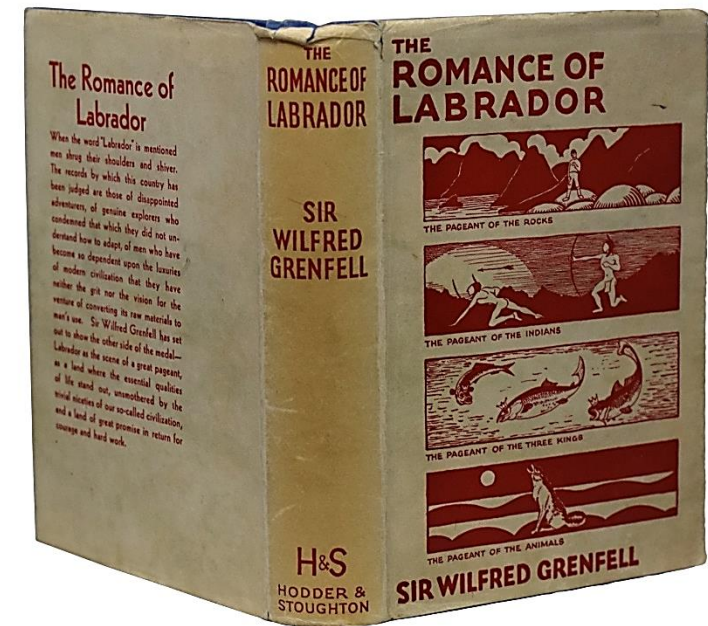
75.00



12. [ARCTIC]. GRENFELL, Sir Wilfrid

The Romance of Labrador. London. Hodder and Stoughton. 1934. 22cm, reprinted, 306p., frontispiece, plates and illustrations, blue cloth. gilt titles, gift inscription, text edges foxed, very good copy in very good jacket

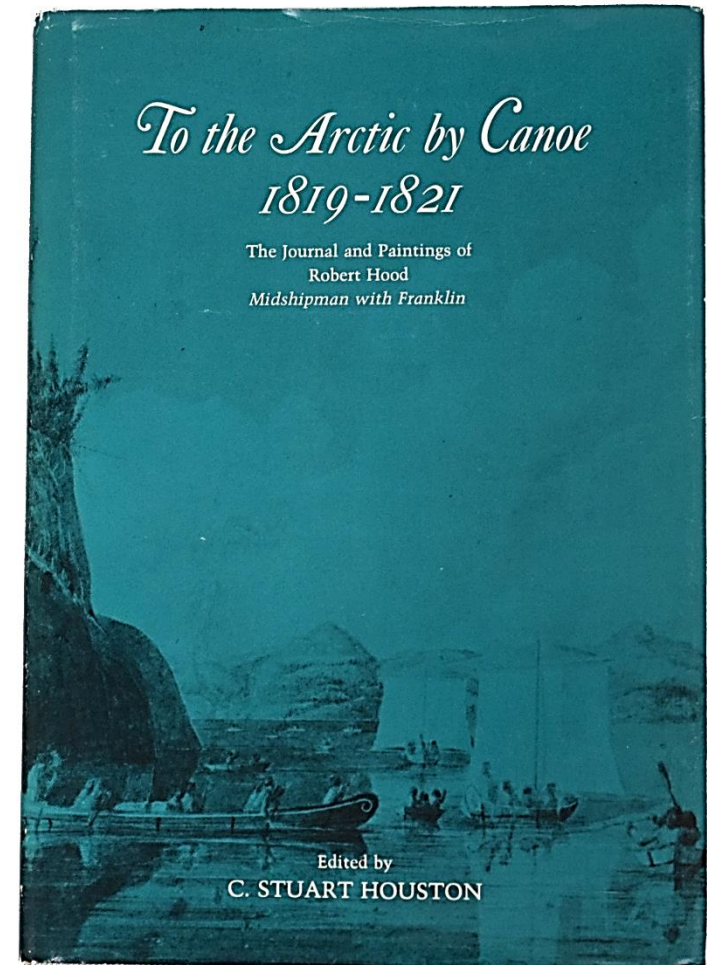
40.00



13. [ARCTIC]. HOOD, Robert

To the Arctic by Canoe, 1819 - 1821. The Journal and Paintings of Robert Hood, midshipman with Franklin. Edited by C. Stuart Houston. Montreal & London. The Arctic Ins. & McGill - Queen's University Press. 1974. 4to. 27.5cm, 217p. with 24 plates from Hood's paintings (16 in colour), 8 illustrations. & portraits, and 5 maps, bound in full linen, fine copy in very good to fine jacket

45.00




14. [ARCTIC]. HUTTON, S.K.

Among the Eskimos of Labrador. A Record of Five Years Close Intercourse with the Eskimo of Labrador. London. Seeley, Service & Co. 1912. thick8vo. 22cm, First Edition, xviii,344p., with 44 plates and illustrations from photographs, 2 maps (1 colour folding), rebound with the original spine and upper cover relayed, the original cloth, a very good copy

200.00

A.B. 7605. Hutton was a medical missionary on Killinek Island, Northern Labrador, from 1908-15. The present work relates Hutton's experiences, with an emphasis on 'the material and spiritual culture of the Eskimos' AB.

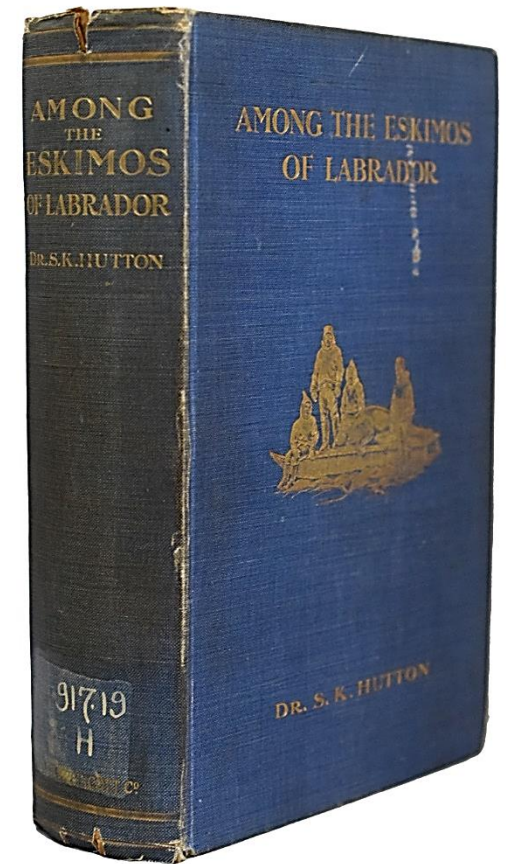


15. [ARCTIC]. HUTTON., S.K.

Among the Eskimos of Labrador. London. Seeley, Service & Co. 1912. Same as above,

with ex-library markings

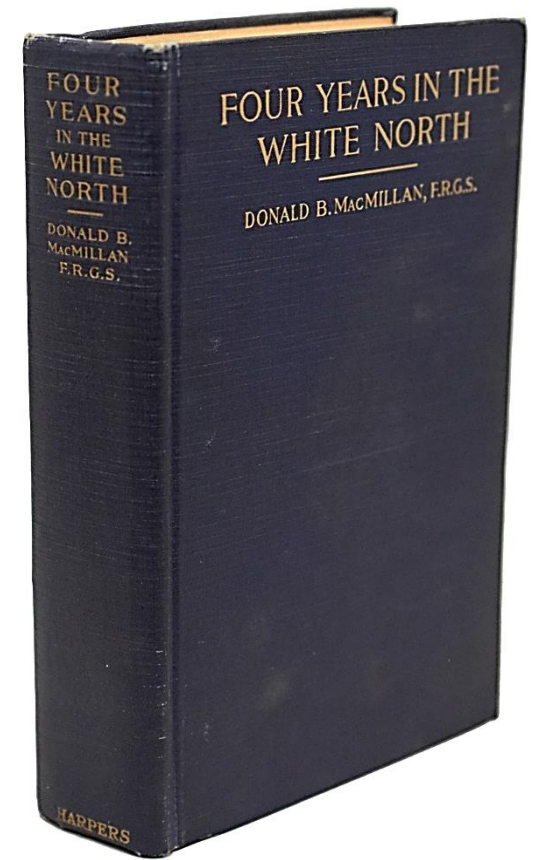
65.00



16. [ARCTIC]. MacMILLAN, Donald B.

Four Years in the White North. New York & London. Harper & Brothers. 1918. 8vo. 22cm, [14],426p., with 66 plates and illustrations from photographs by the author, 3 maps (1 double-page), appendices, index, original dark blue cloth, gilt titles, with Macmillan's signature taped to the front fly, a fine copy 150.00


K-S, Oct, 1918. The First Edition. - A.B. 10673. Narrative of the Crocker land expedition 1913- 1917, under D.B. MacMillan, for exploration and mapping of Crocker Land and other unexplored islands between Axel Heiberg and Parry Islands...



17. [ARCTIC]. PACKARD, Alpheus Spring

The Labrador Coast. A Journal of Two Summer Cruises in that Region. With notes on its early discovery, on the Eskimo, on its physical geography, geology and natural history. New York. N.D.C. Hodges, Publisher. & London. Kegan Paul, Trench... **1891**. 8vo, 22.5cm, the first edition, 513p., frontis, plates, maps (1 folding), illustrations, original dark blue cloth, spine and cover titles, stamps, top spine rubbed, , a very good copy, scarce 250.00


A.B. 36639. O'Dea 1057. Contains a wide range of information, including a Labrador bibliography, and results of the Canadian Government Expedition into Hudson's Bay in the 1880's. Based on the Williams College expedition of 1860 and a cruise up the coast in 1864 organized by the American artist William Bradford.



18. [ARCTIC]. RAE, John

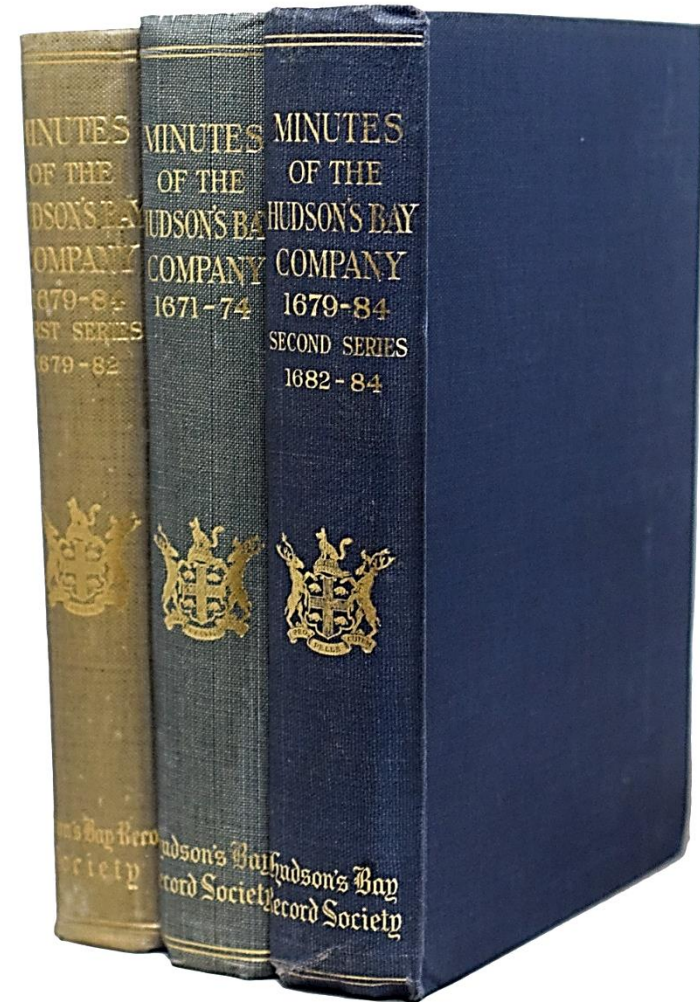
Rae's Arctic Correspondence, 1844-55. John Rae's Correspondence With The Hudson's Bay Company On Arctic Exploration, 1844-1855. Edited by E.E. Rich, with an introduction by J.M. Wordie & R.J. Cyriax. Hudson's Bay Record Society, No. 16. London. 1953. 24cm, cvi,401p. limited edition, this being #1244, frontis portrait, one plate & 3 maps, (2 folding), blue cloth, previous owners ink stamps, very good 250.00

"An expert boatman, swimmer and climber, Rae qualified as a surgeon in 1833, entered the HBC and was posted to Moose Factory. In 1846-47 he explored the coast West from Fury and Hecla Straight to Boothia Isthmus, and in 1848 he accompanied Sir John Richards on a search for Sir John Franklin. In 1851, with the same purpose, he searched the western, southern and eastern shores of Victoria Island; much was original discovery. From an 1853-54 exploration, he brought back the first authentic tidings of the Franklin disaster. ... Rae was supremely gifted in Arctic survival, living off the country in comparative comfort and security. But he lacked a proclivity for self-advertisement, and his modesty permitted Vilhjalmur Stefansson to appropriate the honours owing him." Can Encyc. L.H. Neatby.



19. [ARCTIC]. HUDSON'S Bay Record Society.

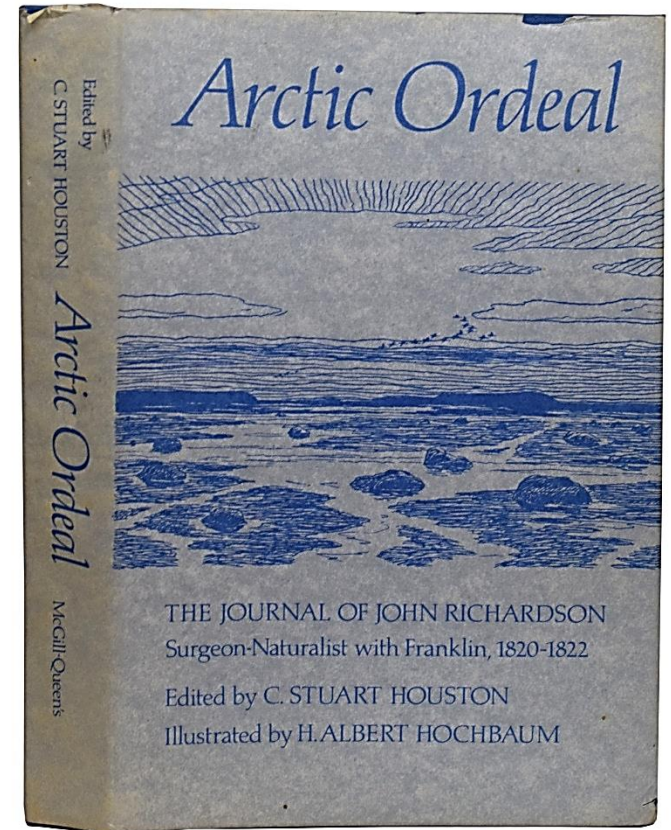
Minutes of the Hudson's Bay Company, 1671-1674. With: Minutes of the Hudson's Bay Company, 1679-84, First Series & Minutes of the Hudson's Bay Company, 1679-84, Second Series. In Three Volumes. Edited by E.E. Rich, with an Introduction by Sir John Clapham. London. The Hudson's Bay Record Society. 1942-1946. 24cm, various paginations, limited edition, this being #1195, original crested blue cloth, t.e.g., a very good set 250.00



20. [ARCTIC]. RICHARDSON, John.

Arctic Ordeal. The Journal of John Richardson, Surgeon Naturalist with Franklin, 1820-1822. Edited by C. Stuart Houston, Illustrated by H. Albert Hochbaum, Appendices by John W. Thomson (Lichenology) and Walter O. Kupsch (Geology), Foreword by W. Gillies Ross. Kingston and Montreal. McGill-Queen's University Press. 1985. 4to. 27.5cm, first printing, 349p., with 8 maps, tables, notes, bibliography, index, blue cloth, a fine copy in very good jacket

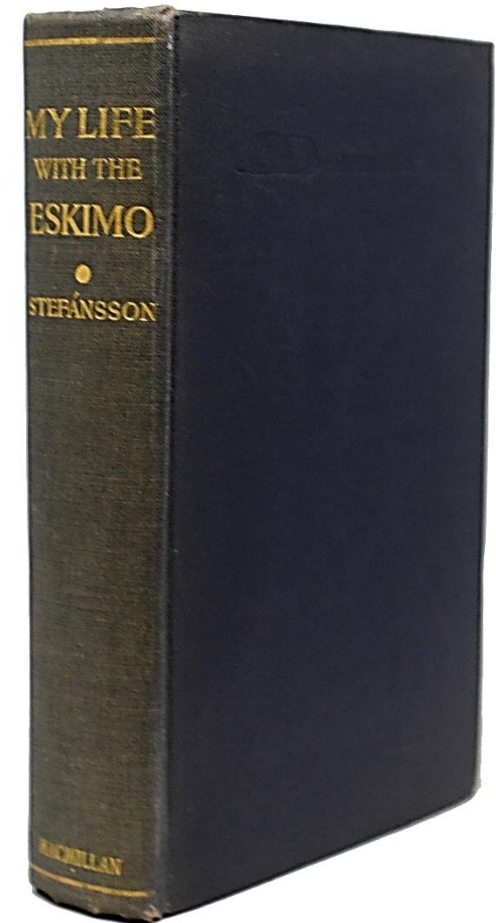
45.00



21. [ARCTIC]. STEFANSSON, Vilhjalmur

My Life With the Eskimo. New York. Macmillan. 1921. 22.5cm, the first edition, ix,538p. with 98 plates and illustrations from photographs, 2 folding maps, illustrated endpapers, original blue cloth, gilt titles on the spine and upper cover, t.e.g., very good to fine, signed "Vilhjalmur Stefansson, December 1921" 150.00

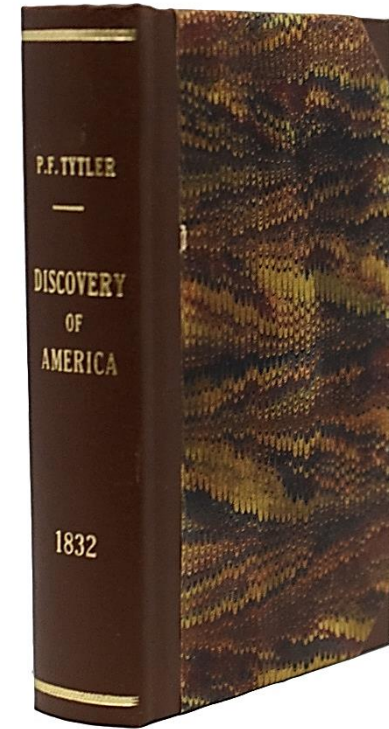

Mattila A1a. Author's first book. AB 16832. Ricks p209. The narratives of the Stefansson - Anderson expedition, 1908-1912. This expedition produces major geographic and ethnographic discoveries in the western Canadian Arctic. It describes the author's routes, methods of travel, hunting for food and specimens, observations on Eskimo life, customs, modes of thought and on the physical geography of regions traversed. Includes Anderson's report on natural history covering topography, geology, botany, insects, fishes, birds, mammals, especially whales, caribou, musk oxen, mountain sheep, foxes, bears, rodents, etc. A valuable study of the Mackenzie delta area.



22. [ARCTIC]. TYTLER, Patrick Fraser

Historical View of the Progress of Discovery on the More Northern Coasts of America,... With Descriptive Sketches of the Natural History of the North American Regions, by James Wilson... with an appendix containing Remarks on a late memoir of Sebastian Cabot, with a vindication of Richard Hakluyt. Edinburgh & London. Oliver & Boyd; and Simpkin & Marshall. **1832**. 16.5cm, the first edition, 444p., with folding engraved frontis map & 8 engraved plates, engraved vignette title-page, wanting front and back free fly, rebound in brown fabrikoid with marbled boards, internally clean, very good 100.00


Tourville. Alaska Bibliography. 4599. T.P.L. 1751. Progress of discovery on the more northern coasts of America.



23. [ARCTIC]. WHALLEY, George

The Legend of John Hornby. Toronto. Macmillan of Canada. 1962. 8vo. 21.5cm, xiv,367p., with 26 plates and illustrations, 1 figure, 5 maps (3 folding), index, green cloth, dark blue label panel, gilt titles, a fine copy in very good to fine jacket

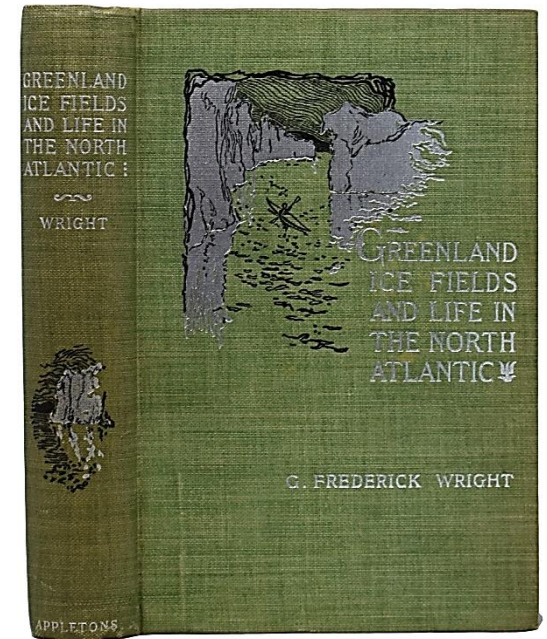
75.00



24. [ARCTIC]. WRIGHT, G. Frederick & Warren Upham

Greenland Icefields and Life in the North Atlantic. With a new discussion of the causes for the ice age. New York. D. Appleton and Co. **1896**. 19cm, xv,407p. 6p. ads., with 66 plates and illustrations from photographs, 5 maps, light green cloth, silver titles and decorations on the spine and upper cover, very good to fine copy 250.00

Arctic Bib. 19714. - "Results of the author's excursion with Dr. F.A. Cook on the MIRANDA in 1894".

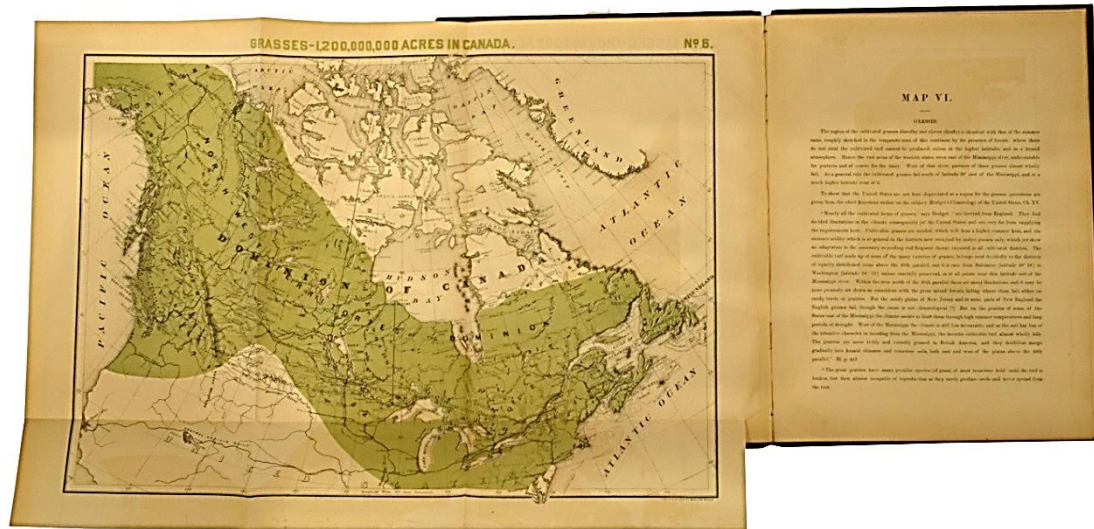
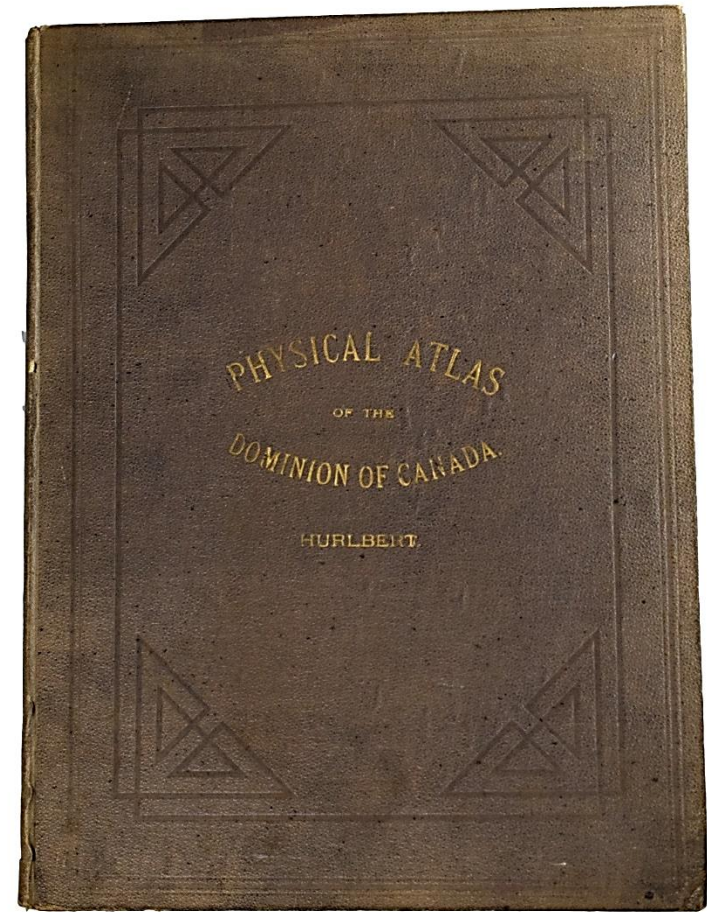


25. Sold

26. [ATLAS]. HURLBERT, J. Beaufort

Physical Atlas with Coloured Maps, showing The Geographical Distribution of Plants Yielding Food; Climates; Flora; Soils; Regions of Summer Rains; Geological Formations and Hydrography of the Dominion of Canada. np. [Ottawa]. The Author. **1880**. folio. 33cm, 36p., with 10 handsome colour folding maps, in the original blind stamped pebbled brown cloth, gilt titles on the upper cover, lightly rubbed, a fine copy, scarce 400.00

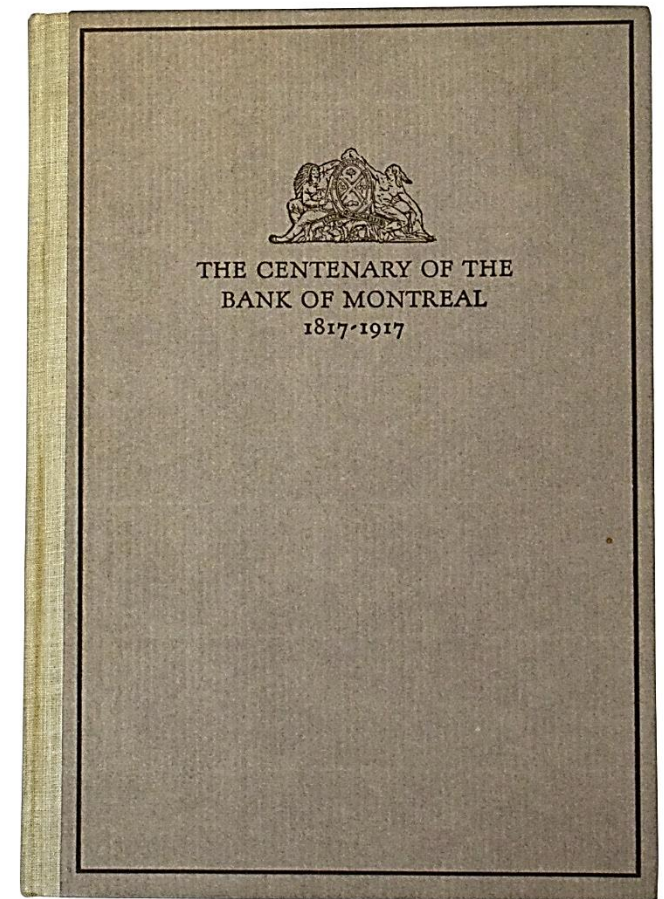
The author was the first Professor of Natural History at Victoria University, Toronto.
An important work.



27. [BANK of Montreal].

The Centenary of the Bank of Montreal, 1817 - 1917. Montreal. The Herald Press. 1917. 25cm, 107p. with frontis and 15 portraits and plate illustrations from etched engravings, printed on laid paper, edges uncut, quarter tan linen back light brown printed paper over boards, a fine clean copy

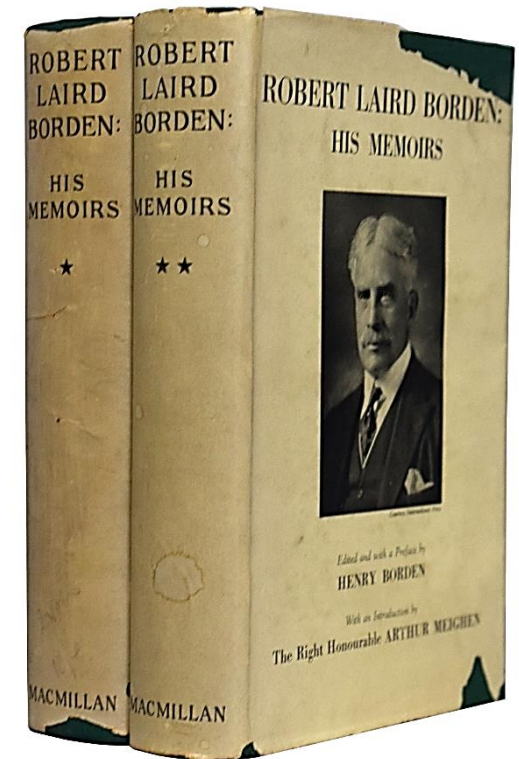
100.00



28. [BORDEN, Robert]

Robert Laird Borden: His Memoirs. In Two Volumes. Edited and with a Preface by Henry Borden. With an introduction by Arthur Meighen. Toronto. The Macmillan Company of Canada. 1938. 8vo, 22.5cm, 1060pp., with plates and illustrations, original dark blue cloth, top edges and jacket a bit dust soiled, a fine set in very good jackets

100.00




29. BURTON, Captain R. F.

The Book of the Thousand Nights and a Night. Translated from the Arabic by Captain R.F. Burton. Reprinted from the original edition and edited by Leonard C. Smithers. (titles pages printed in black and red). The Library Edition. London. H. S. Nichols & Co. **1897**. tall8vo., 25cm, in 12 volumes, in full black cloth, gilt spine titles and decorations, full elaborate Islamic gilt pictorial decoration on the upper cover, t.e.g., front and rear free flies heavily foxed else internally fine, some slight wear on the top and bottom spine edges and on the corners, a very good to fine sound set

750.00



Reprinted from the original edition (includes the original title-page also printed in black and red) "Printed by the Kamashastra Society for private subscribers only.



30. CREVECOEUR, Michel Guillaume St. Jean de

Voyage Dans La Haute Pensylvanie et Dans L'etat De New York, Par Un Membre Adoptif De La Nation Oneida. Traduit et Publie Par L'auteur Des Elttres D'un Cultivateur Americain. In Three Volumes. Paris. De L'Imprimerie De Crapelet, Chez Maradan. **1801**. 21cm, the first edition, in 3 volumes, xvii,427 & 434 & 409,[1],(errata),pp., frontispiece, 4 folding maps, 4 folding plates, 2 portrait plates, 4 folding tables, bound in crimson morocco over marbled boards, gilt titles, gilt ruled raised bands, marbled endpapers, faint stain on the bottom of a few pages in volume 3, a very good to fine attractively bound copy 4,500.00

Howes C 884; Sabin 17502; Monaghan 503; "No other writer has so well described the Indian great councils, or assemblies, where they deliberate on their public interests. This work is distinguished by its valuable details on the aboriginal tribes, and their gradual disappearance." (Sabin 17502)



31. CRUIKSHANK, E.

The Documentary History of the Campaign on the Niagara Frontier In 1814. Edited for the Lundy's Lane Historical Society, by Captain E. Cruikshank. Welland. Printed at the Tribune Office. [1900-1908], 22cm, in Nine Volumes, printed wraps, a very good to fine complete set, volume 2: the pages are uncut, volume 6: rear wrap is loose, WANTING volume 8, very good, scarce 300.00


Smith 403. Covers the period, August, 1811 to November 1814. Miscellaneous official and unofficial letters, accounts, speeches, and other documents.



32. [GRAPHIC Press]. by KNOX, Gilbert Knox.
(pseud of Madge MacBeth)

The Kinder Bees. London. Lovat Dickson & Thompson Limited, Publishers. 1935. 12mo,
18.5cm, 316p., original salmon pink cloth, wanting free fly, in very good to fine illustrated
jacket, Madge MacBeth's rarest book 300.00

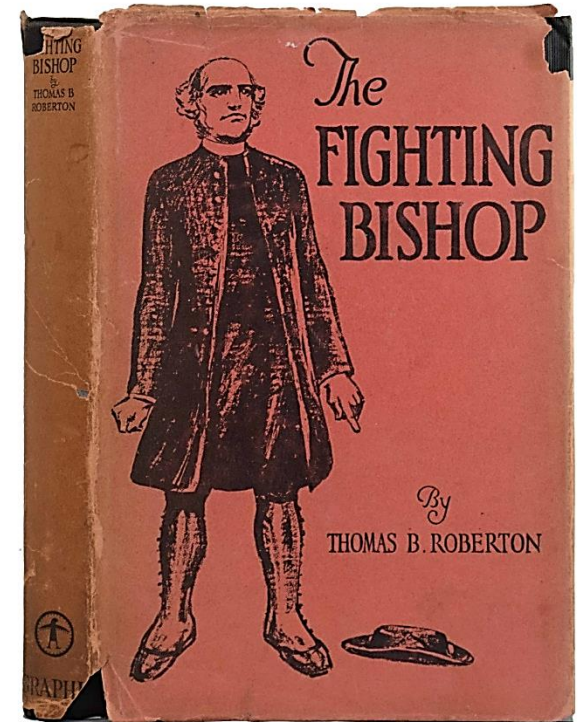
From the Library of Henry C. Miller... with the address label of a previous owner on
the half title; probably indicating Miller purchased this copy privately or second hand.



33. [GRAPHIC Press]. ROBERTON, Thomas B.

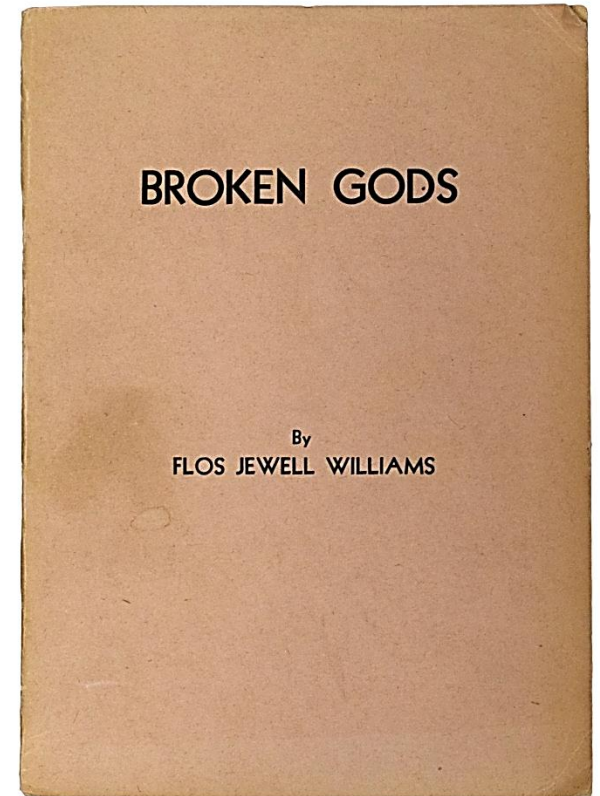
The Fighting Bishop. John Strachan - the First Bishop of Toronto, and Other Essays in His Time. Ottawa. The Graphic Publishers. 1926. 12mo, 19cm, first edition, 179,[2]p., thunder bird endpapers, black cloth, gilt spine titles, titles repeated in blind on the upper cover, very good in chipped jacket 45.00

The four essays include; The Fighting Bishop... The Remarkable Battle of Lake Erie (1812); The Fight at Chateauguay; Sir Francis Bond Head and the Rebellion of '37.



34. [GRAPHIC Press]. Williams, Flos Jewell

Broken Gods. Ottawa. The Graphic Publishers. 1930. 18.5cm, 304p., brown publishers wraps, previous owner's signature, very good to fine., scarce 45.00




35. GROVE, Frederick Philip

The Yoke of Life. Toronto. Macmillan of Canada. 1930. 12mo. 19cm, first Canadian edition, (American sheets), vi,355p., blue cloth, titles stamped in black, a fine copy, scarce

50.00

Peel 3182. A novel of immigrant life in Western Canada.

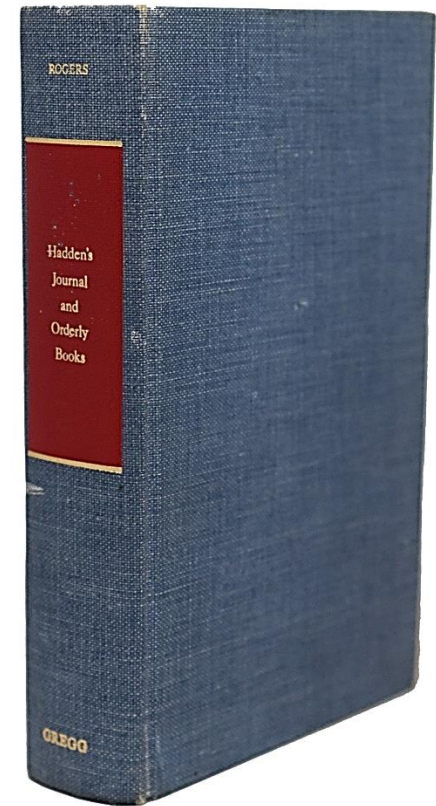


36. [HADDEN, James M.]

Hadden's Journal and Orderly Books: A Journal Kept in Canada and Upon Burgoyne's Campaign in 1776, and 1777. Also, Orders Kept by him and Issued by Sir Guy Carleton, Lieut. Edited by Horatio Rogers. With a New Introduction and Preface by George Athan Billias. Boston. Gregg Press. 1972. 21.5cm, c,581p., with 9 maps and folding plates, index, blue cloth, a very good to fine copy


50.00

A facsimile reprint of the 1884 edition, published in Albany, New York.



37. [HAWKS, John]

Orderly Book and Journal of Major John Hawks on the Ticonderoga-Crown Point Campaign, Under General Jeffery Amherst 1759-1760. New York. The Society of the Colonial Wars in the State of New York. 1911. 23cm, xii,92p., white linen over red cloth with gilt stamped titles on the upper cover, leather spine label, a very good to fine copy 50.00



Alexander Henry tells a Classic Adventure Story


38. HENRY, Alexander

Travels and Adventures in Canada and The Indian Territories, between the years 1760 and 1776. In Two Parts. New York. Printed and Published by I. Riley. **1809**. 8vo. 20.6cm, The First Edition, vi,330,[1]p., text is toned as usual, in early full brown sheep, gilt ruled raised bands, black leather label, for this book less toning than usual, wanting the portrait and errata slip which is not uncommon, better than very good 1,000.00

T.P.L. 484. Lande 1224. Peel 18. Sabin 31383. Gagnon I-1652. Howes H420, "the portrait was not issued in the earliest copies". Wagner- Camp 7. Graff 1866. Streeter VI-3661. Field 686. Cox II, p180. Peel 45. Waterston p26.

Born in New Jersey in 1739, Henry served in the last of the French and Indian Wars under Jeffrey Amherst and, as a fur trader, was one of the first of the British to reach Michilimackinac, narrowly escaping being murdered there by the Indians in Pontiac's Conspiracy. He was captured by the Ojibwa and adopted and protected by one of their families. He moved to Montreal in 1760 and was engaged from that time on in fur trading, going as far into the northwest as the valley of the Saskatchewan. Competition with the Hudson's Bay Company encouraged him to form a group with Peter Pond and the Frobishers which eventually led to the formation of the powerful North West Company. He was also instrumental in introducing John Jacob Astor to the Canadian fur trade and, in the closing years of the 18th century, he and Astor helped the North West Co. ship furs to China. This work "has become an adventure classic and is still considered one of the best descriptions of Indian life at the time of Henry's travels." (DCB, Vol. VI, p. 318).

"In the post-conquest period, the American Henry followed a path long familiar to fur traders: Albany to Montreal, up the Ottawa, the Mattawa, and across Lake Nipissing, along French River to Lake Huron and Manitoulin Island. Then he moved to Michilimackinac and there survived an Indian massacre, captivity, and a perilous escape. Moving further west to Lake of the Woods, "Winepec" and the Great Plains, he heard news of the Peace River country but turned back towards Montreal. His last adventure was up the Saguenay River to an inland Quebec lake. Henry's wilderness story is filled with accounts of winter journeys by snowshoe and canoe, and with descriptions of Indian ceremonies, medicine, camps and feasts and hunts. In an unvarnished style like that in Daniel Defoe's Robinson Crusoe, Henry tells a classic adventure story." - Waterston.




39. HOULDING, J.A.

Fit for Service. The Training of the British Army, 1715-1795. Oxford. Clarendon Press.

2000. 21.5cm, xiii,459p., appendix, bibliography, index, cloth., a fine copy in fine jacket

100.00




40. JACKSON, John W.

With the British Army in Philadelphia 1777-1778. San Rafael, California. Presidio Press.

1979. 21cm, xiv,374p., notes, bibliography., index, maps and illustrations, black cloth, a fine

copy in fine jacket



50.00



41. LABILLARDIERE, [Jacques Julien Houton de.]

Voyage in Search of La Perouse. Performed by order of the The Consituent Assembly, during the Years 1791, 1792, 1793, and 1794... In Two Volumes. London. Printed for John Stockdale. **1800**. 20.8cm, xxxii,[33]-487, 5-344,105pp., folding map, 44 of 45 engraved plates (lacking frontis in volume one), text is toned with sporadic foxing, rebound in quarter morocco and marbled paper over boards, new endpapers, a very good set 900.00

Hill 955: "the appendices include 'Vocabularies of the language of the Malays, of the savages of Diemen's land, of the friendly islands, of the natives of New Caledonia, of the natives of Waygiou' and Tables of the route of the Esperance. Labillardiere was doctor and naturalist on this expedition, led by d'Entrecasteaux, in search of La Perouse.



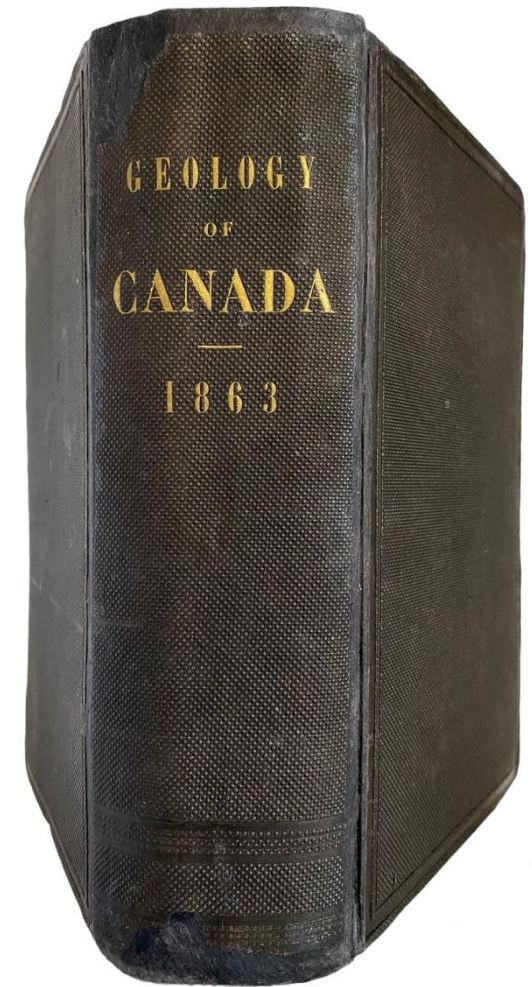
42. LOGAN, Sir William E[dmund], Sir, 1798-1875.

Report of Progress from its Commencement to 1863, illustrated by 498 wood cuts in the text. Accompanied by Atlas of Maps and Sections, with an introduction and appendix. Geological Survey of Canada. Sir William E. Logan, Alexander Murray, T. Sterry Hunt, E Billings. Montreal. Dawson Brothers. **1863**. thick8vo, 25cm, xxvii,983p., errata leaf, indexes, the original diamond grain black cloth (expertly restored), the engraved book plate of W.B. McMurrich*, a fine copy 400.00

An tall8vo uniform atlas volume was issued later and is very scarce,.

Logan, Sir William Edmond, geologist, first director of the Geological Survey of Canada (b at Montréal 20 Apr 1798; d. at Castle Malgwyn, Cilgerran, S Wales 22 June 1875). Logan identified and mapped the major geological structures of the Province of Canada, in particular the Laurentian and Huronian series of the Precambrian Shield. Logan's reputation as a geologist, his Canadian birth, and his social and family connections in Montréal secured him the position of geologist of the Province of Canada in Apr. 1842. By 1844 Logan and one assistant, Alexander MURRAY, had divided the geological formations of the province into 3 main divisions. Logan became the first native Canadian inducted into the Royal Society of London for achievements in Canada. A knighthood followed in 1856. While the Survey continued investigations in both laboratory and field, Logan in 1863 published *Geology of Canada*, followed in 1865 by an atlas and in 1869 by a larger geological map. This masterly analysis of Canada's geological structures and economic minerals earned Logan the Royal Soc's Gold Medal in 1867. An atlas, which is scarce, was issued separately.

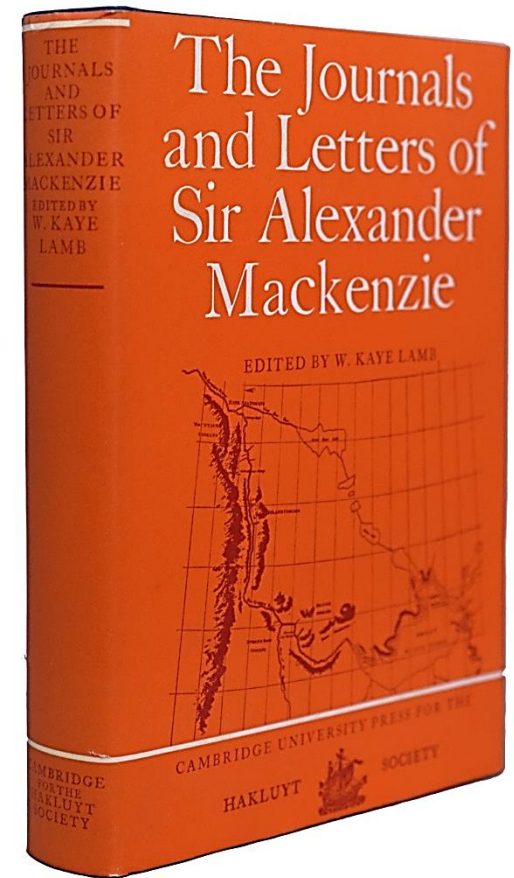
*Provenance: William Barclay McMurrich, , a lawyer, elected mayor of Toronto in 1881 and 1882. Son of John McMurrich, (1804-1883), Toronto business man, and later member of the Legislative Council of Canada.(DCB).



43. [MacKENZIE, Alexander]

The Journals and Letters of Sir Alexander Mackenzie. Edited by W. Kaye Lamb. Hakluyt Society, Extra Series, No. 41. Cambridge, Published for the Hakluyt Society at the University Press. 1970. 23cm, the First Edition thus, viii,551p., frontis portrait & 3 facsimiles, with 6 maps (4 folding & 2 double-page), includes the 3 large folding maps from the first edition, bibliography, blue cloth, a fine copy in fine jacket 100.00

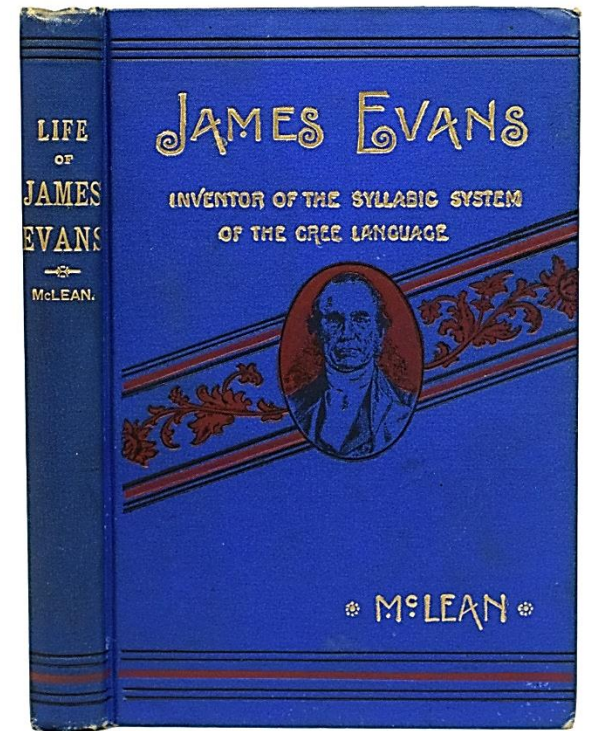
Contains the full text of Voyages From Montreal, with Lamb's notations, plus a collection of letters which are also footnoted. When published it was called the best edition since the original.



44. McLEAN, John

James Evans. Inventor of the Syllabic System of the Cree language. Toronto. Methodist Mission Rooms. **1890**. 12mo. 18cm, first edition, 208p. with 21 plates and illustrations mainly from wood-engravings, extra color decorated original dark blue cloth, fine 150.00

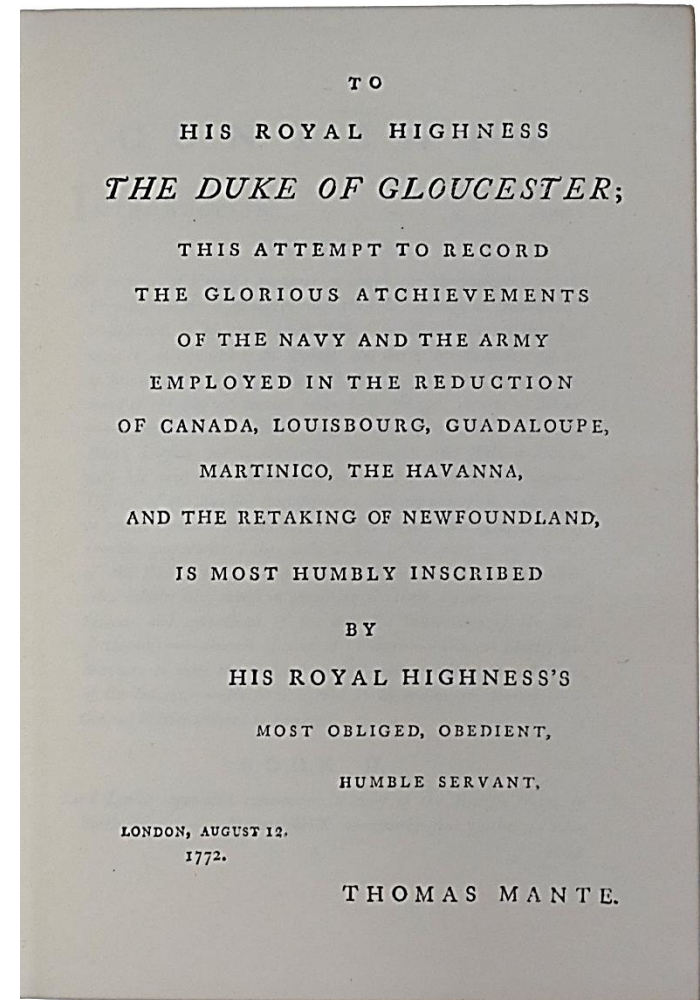
Evans (1801-46) taught in the Methodist missions at Rice Lake in 1828, served as a missionary to the Ojibway on the St. Clair River, 1834, and among the Indians of Lake Superior, 1838-40, and in 1840 became general superintendent of the Northwest missions. At Norway House, he invented a Cree syllabic alphabet, and printed a number of hymn and textbooks, the first examples of printing in the Canadian North-West.



45. MANTE, Thomas

The History of the Late War in North-America, and the Islands of the West-Indies, including the Campaigns of MDCCLXIII and MDCCXIV against his Majesty's Indian Enemies. New York. Research Reprints. 1970. 25cm, 542p., with 18 folding maps, errata page, wine cloth, a very good copy 75.00

Facsimile of the London, 1772 edition. Author was an assistant engineer during the siege of Havana and a major in charge of a brigade in the British campaign of 1764. Author writes extensively on British campaigns in Canada, Havana, and against North American Indians.



46. [MAPS]. CORONELLI, Vincenzo Maria (1650-1718)

Canada Orientalenell' America Settentrionale descritta. Venice. Published by V.M. Coronelli. 1695. Image size; 61.2x 45.2cm (24"x 17.54"), copper engraved map, contemporary hand colouring, double line matted and beautiful contemporary style frame, a fine attractive map

2,500.00

Decorative 17th century mapping of Newfoundland and the Gulf of St. Lawrence. This fine map of Newfoundland and the Gulf of St. Lawrence, with parts of Labrador and Nova Scotia, appeared in the 1692-94 Corso Geografico and in the second edition of Atlante Veneto 1695-1697. The map closely follows Coronelli and Nolin's 1689 mapping of Canada and the American coast, though is more focused on the Newfoundland and Gulf of St. Lawrence region. Derived from manuscript and printed sources, the map is remarkably accurate for its time. As with many of

Coronelli's charts, elaborate cartouches provide decorative touches. Text concerning the Grand Banks appears at the bottom of the map, along with a note off the northeastern shore of Newfoundland concerning Cabot's discoveries.

Vincenzo Maria Coronelli, a Venetian scholar and Minorite Friar, became one of the most celebrated map and globe makers of his era. Throughout his industrious life he produced more than one-hundred terrestrial and celestial globes, several hundred maps, and a wealth of cartographic publications. .. He published two atlases, the Atlante Veneto (Venice, 1691) and the Isolario (1696-98), and compiled the first encyclopaedia to be arranged alphabetically.

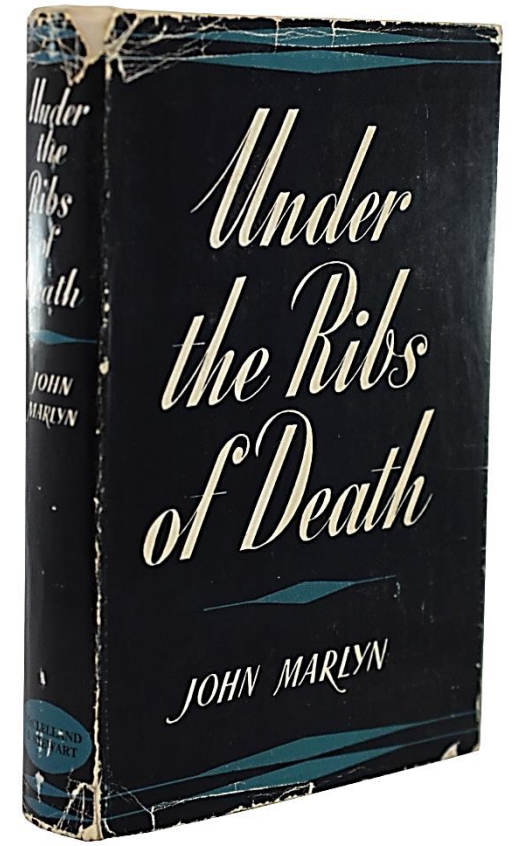
Kershaw, Early Printed Maps of Canada, #162. Armstrong From Sea to Sea, #18. Burden, The Mapping of North America II: 698.



47. MARLYN, John

Under the Ribs of Death. Toronto. McClelland & Stewart Limited. 1957. 12mo, 18.3cm, first Canadian edition, (British sheets), 288p., light green cloth, spine titles stamped in white, fade strike across the bottom edge of the cloth, a fine copy in edge worn complete jacket, the author's first book, rare 100.00

"Set in the immigrant community of Winnipeg's North End, Under the Ribs of Death follows the progress of young Sandor Hunyadi as he struggles to cast off his Hungarian background and become a real Canadian". The author was a long time customer of ours and often expressed dismay that the book was a critical success but complete financial failure.




Early British Rule in Canada, Signed F. Maseres and Bishop of Nova Scotia

48. [MASERES, Francis]

An Account of the Proceedings of the British, And other Protestant Inhabitants, of the Province of Quebeck, In North-America, In Order to obtain An House of Assembly in that Province. London. B. White. 1775. First Edition.

[with]: [MASERES, Francis] Additional Papers Concerning the Province of Quebec: Being an Appendix to the Book entitled "An Account of the Proceedings....." London. W. White. **1776**. First Edition. 8vo. 294 & 510pp., bound in polished dark brown calf, with new endpapers, sporadic light foxing, title page and 2 preliminary pages have been repaired at the edges, and silked, signed "F.Maseres" in volume one, and "Bishop of Nova Scotia" in volume two, a very good to fine set
4,500.00

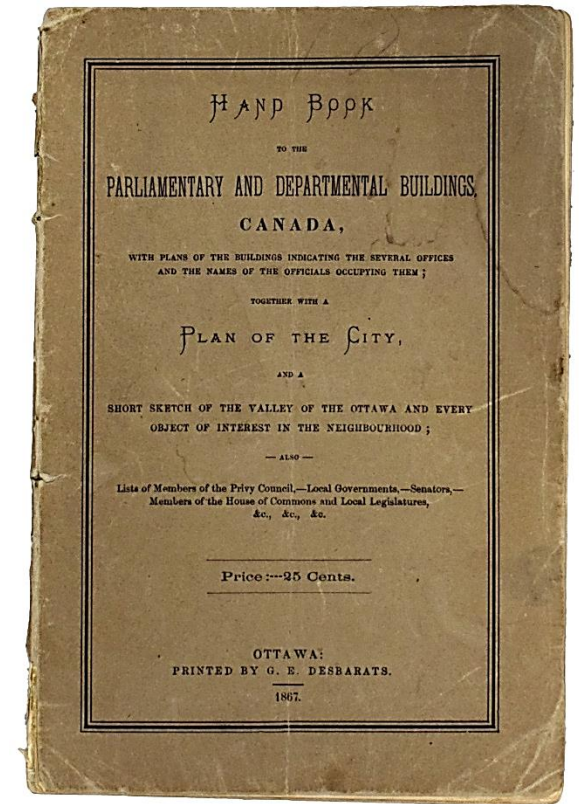
T.P.L. 468 and 490; Vlach 525 and 526; Lande 613 and 614; Gagnon I: 14 and 26; Dionne II: 806 and 812, Sabin 45411. Maseres, a Huguenot and originally a native of London was attorney general of Quebec from 1766-69 under Carleton. Later returning to England, he brought his impeccable writing skills to bear on the politics of the British Colonies. In these works he looks at the effect of the Quebec Act of 1774, which restored French law to the Civil Courts of Quebec, retained the English criminal law system, secured the rights of the Roman Catholic citizens of Quebec to practice their faith, extend the limits of the province south to Lake Erie, made no provisions for representative but established an Executive Council, and gave full encouragement to the Protestant religion. This act, together with the Boston Charter Act, served as a catalyst for the British colonies south of Quebec to rebel against the British. As the natural voice for the British merchants in the Colonies, Maseres sought repeal of the Quebec Act, and urged for a new act which would guarantee the right o habeas corpus and trial by jury, would confirm the boundaries set by the Royal Proclamation of 1763, and would establish a house of assembly represented by Protestants, although elected by both Catholics and Protestants. He was not successful. This work is perhaps the most important of all Maseres' contributions to Canadian history, and contains original material pertaining to early British rule in Canada. (Lande).



49. [OTTAWA] Anonymous.

Hand Book To The Parliamentary and Departmental Buildings Canada, with plans of the buildings indicating the several offices and the names of the officials occupying them; Together with A Plan of the City, and a short sketch of the Valley of the Ottawa and every object of interest in the neighborhood; Also Lists of Members of the Privy Council - Local Governments, - Senators, - Members of the House of Commons and Local Legislatures, &c., &c., &c. Ottawa. Printed by G.E. Desbarats. **1867**. 22.5cm, 79p., with frontispiece (Parliament Hill), folding plan of Ottawa, 4 double page plans, 2 single page plans, folding table (seating plan of House of Commons), printed ads of Ottawa, and Quebec, in printed wraps, rear wrap chipped at the bottom, very good 250.00

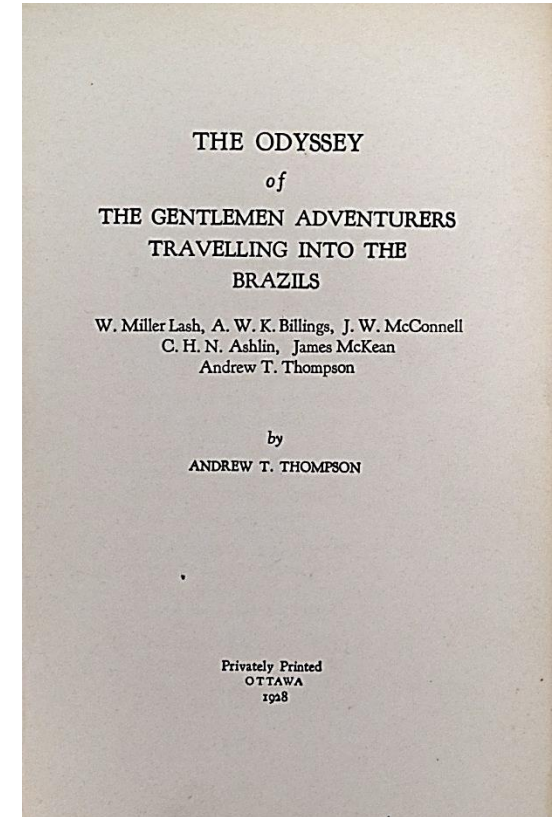
The present "Hand Book" was designed chiefly with the view of furnishing tourists with a detailed description of the Parliament and Departmental Buildings.... As well to offer, at the same time a brief notice of the principal features of interest, both in the City of Ottawa itself, as well as in the surrounding neighborhood.



50. [OTTAWA]. THOMPSON, Andrew T.

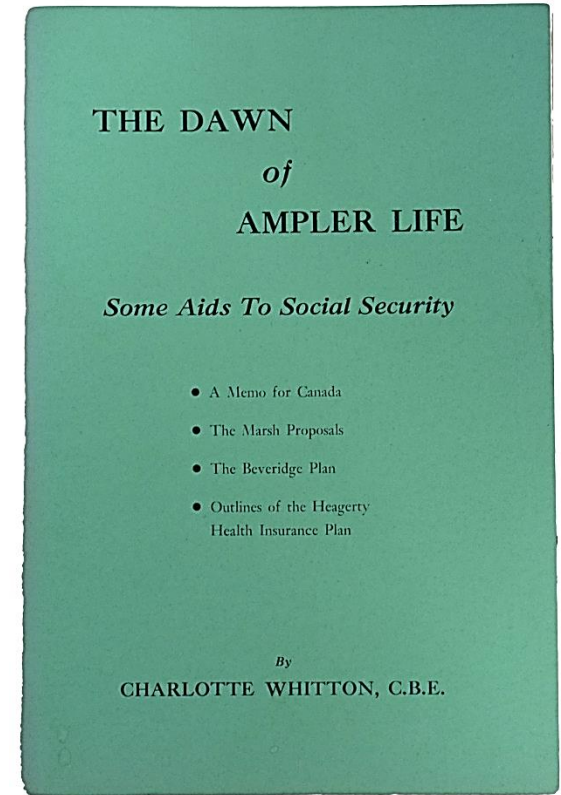
The Odyssey of The Gentlemen Adventurers Travelling into the Brazils. W. Miller Lash, A.W.K. Billings, J.W. McConnell, C.H.N. Ashlin, James McKean, Andrew T. Thompson. Ottawa. Privately Printed. 1928. 18cm, 46p., in full dark blue cloth, nicely inscribed by the author to Lady Pope, a fine copy 150.00

"Hoping that Lady Pope may find some amusement in this, the rhyming diary of my recent visit to Brazil." Andrew T. Thompson, Feb.'29.



51. [OTTAWA]. WHITTON,Charlotte

The Dawn of Ampler Life. Some Aids To Social Security. - A memo for Canada - The Marsh proposals - The Beveridge plan - Outline of the Heagerty Health Insurance Plan. - (cover title)]. Toronto. Macmillan. 1943. 23cm. 154p. printed wraps, fine 75.00






52. PENNANT, Thomas

The History of the Quadrupeds. In Two Volumes. London. Printed for B. & J. White.
1793. 26cm, in 2 volumes, x,xxx,306 & 324, [14]pp., with 2 engraved titles, two engraved vignettes, and 113 plates, plate XXII, Indian Musk is trimmed, rebound in green morocco over cloth boards, gilt ruled raised bands, gilt titles and decorations, overall a fine clean copy

1,250.00

Wood 1793; Nissen ZBI, 3108.




53. PULLEN, H.F.

The Shannon and the Chesapeake. Toronto & Montreal. McClelland & Stewart. 1970.

4to. 26.5cm, 174p. tipped-in colour frontis, 36 illustrations and numerous text illustrations,

illustrated endpapers, bibliography, blue cloth, fine in very good to fine jacket 50.00



54. A.[RAYNAL, Guillaume-Thomas-Francois, abbé].

Histoire Philosophique et Politique. Des établissemens & du commerce des Européens dans les deux Indes. With four supplementary volumes.

La Haye, [Chez Gosse, fils], **1774-1781**. 8vo, 19cm, in 11 volumes, xii,585 & xi,411 & xiii,584 & ii,508, [i.e. 408] & xii,407 & vi,375, (Errata) & xi,430, (errata paginated 585-6), [plus 4 volume supplement]. xvi,605 & xv,574 & xv,492 & viii,434pp., all 11 volumes complete with 7 folding engraved maps & 7 engraved frontispieces, in contemporary full calf, real gilt ruled raised bands, double crushed morocco labels in gilt decorated boards, contemporary marbled paste-down endpapers without similar free flies (as was the style for this period), all edges stained reddish which was also a period style, a fine bright and clean set, rare thus 4,500.00

Note. The supplement has full endpapers and the spine labels are crimson and green.

Not in Howes nor T.P.L., Barbier II-823a, Sabin 68080 (note) calling for four maps only, and Sabin 68110 (for the Supplement), Graesse I-40 (without supplement).Echeverria & Wilkie. French Image of America, V1-pp293-297.

Surveying the state of the colonies of Africa, Asia and the two Americas, the author writes in true Voltairean tradition, and severely criticizes the incursion of European political manoeuverings. Because of its anti-slavery, anti-colonialist and anti-clerical sentiments, this work was, in 1781,

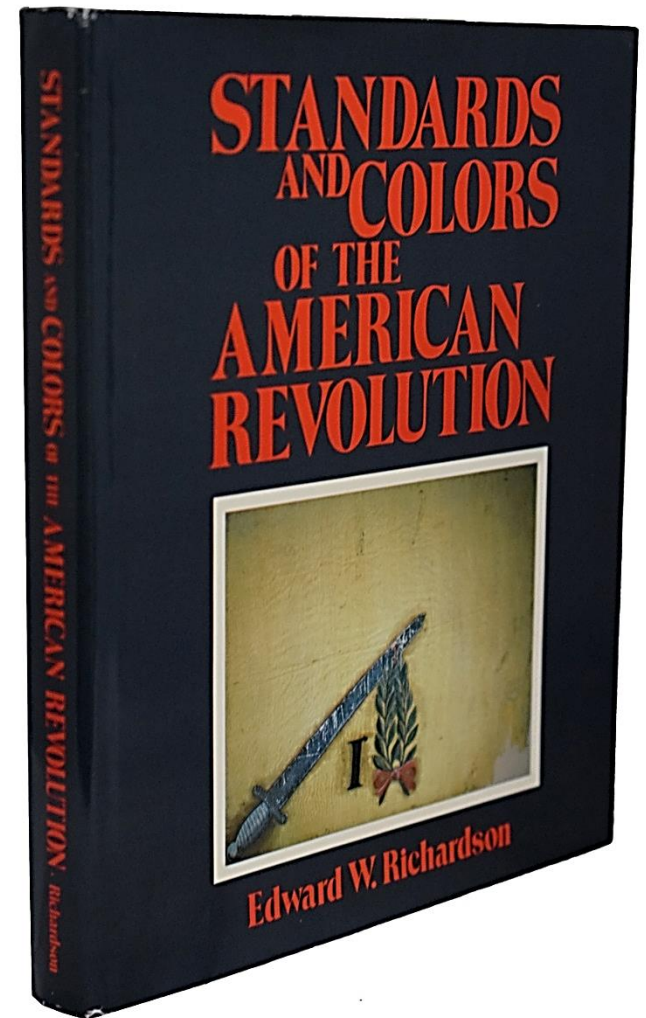


condemned to be burned "comme impie, blasphématoire, séditieux, tendant à soulever les peuples contre l'autorité souveraine et à renverser les principes fondamentaux de l'ordre civil." - (Peignot H:7)]. Histoire philosophique et politique continued to be printed outside of Paris, despite the watchful eye of spies and agents. (see Robert Darnton, The Literary Underground of the Old, Regime, p. 64).

55. RICHARDSON, Edward W.

Standards and Colors of the American Revolution. N.p. University of Pennsylvania Press and the Pennsylvania Society of Sons of the Revolution and Its Color Guard. 1982. 25cm, xvii,341p., over 200 illustrations (64 colour plates), appendices, glossary, index, grey cloth, fine in fine jacket 100.00

Over 200 hundred standards, colours, and ensigns are illustrated and described including Continental Army units as well as French, Loyalist, British and German units that fought on American soil. A comprehensive, detailed study.




56. TREMENHEERE, Hugh Seymour

Notes on Public Subjects, Made During a Tour in the United States and in Canada.

London John Murray. **1852**. 12mo. 20cm, the First Edition, vi,320,32p., publisher's ads., 2 maps on one folding sheet, in the original blind decorated green cloth, gilt spine titles, spine slightly faded, expertly restored, with a tipped-in John Murray frontis ad for another book by this author, very good to fine, clean and sound 300.00

T.P.L. 3220. Lande 847. Waterston p91. Tremenheere writes extensively on natural resources, transportation, politics, education and social life in the two countries, but a large part of the book is concerned with the development of railways in both Canada and the United States. The map is one of the earliest to show the routes of all the railways in North America, both extant and projected. "Tremenheere's book is organized by practical topics: education, railways, water supply, secret ballot, the press etc. ... Particually interesting discussion of public and denomination schools He concludes that Canada has a fair average of comfort better than the U.S. in food and in its humble, usefull accessories such as English knives and forks. It also enjoyed a far greater degree of real freedom than it could acquire by any imitation, ..." Waterston. - Hugh Seymour Tremenheere (1804–1893), was an English academic, barrister, publicist and author, who worked as a schools' inspector and mines' inspector.

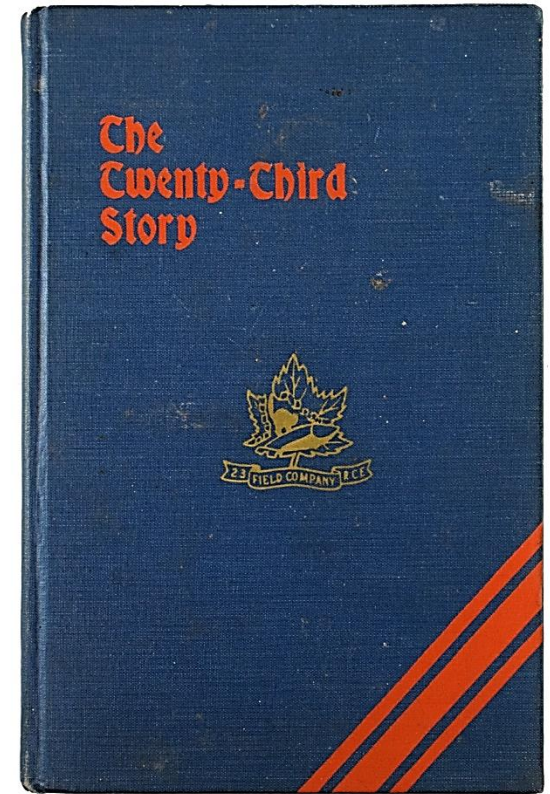


57. [TUCKER, M.L.]

The Twenty-Third Story. 23 Field Company, R.C.E. (Cover title). Montreal. Privately Printed. 1947. 23cm, 86p., with text illustrations (from photographs), blue cloth with red cover titles, with authors signed printed letter included loosely, a very good copy, scarce

300.00

Formed in Canada in 1942, the regiment consisted of three batteries that were recruited mainly from Ontario. After a period of training in Canada the unit deployed to the United Kingdom in July 1943. The month after D-Day, the regiment landed in France and subsequently participated in the breakout campaign from Normandy into Belgium and the Netherlands, before seeing their final actions of the war in Germany. (Wiki)



ORDERING:

Call or Email Anytime. 613-230-2277 or email to: books@mcgahernbooks.ca

- VISA & MASTERCARD accepted, give card number and expiry date.
- Prices are in Canadian Funds and are net.
- Postage Charges are extra & are billed at cost.
- Please specify if ordering on approval.
- All books are offered subject to prior sale.
- We make every effort to ship books on the day the order is received.
- All Invoices Are Payable on Receipt.
- Your patronage is appreciated.

We plan to issue eight catalogues yearly. We hope you enjoy this material and our descriptions as much as we enjoy doing them and that you find a choice item or two.

We would extend our compliments of the season.

Patrick & Liam McGahern