

# Catalogue 327

Rare, Scarce & Interesting Books  
on Canada, Canadian Military and the Arctic

Patrick McGahern Books, Inc. (ABAC)

Patrick & Liam McGahern

Continuous 1969 - 2023

11 Murray Street (at Sussex)

Ottawa, Ontario, Canada

K1N 9M5

(613)-230-2277

[books@mcgahernbooks.ca](mailto:books@mcgahernbooks.ca)

[mcgahernbooks.ca](http://mcgahernbooks.ca)

Prices in Canadian Funds



## 1. AMERICAN CIVILWAR, Ephemera

Company of Military Historians. A replica Civil War union soldier's uniform breastplate. It pictures an American eagle astride an American Flag, Company of Military Historians, (Founded 1949). Nd., Oval Shape, 9 x 6.75cm, 3.5/8" x 2.5/6", cast in pewter. 50.00


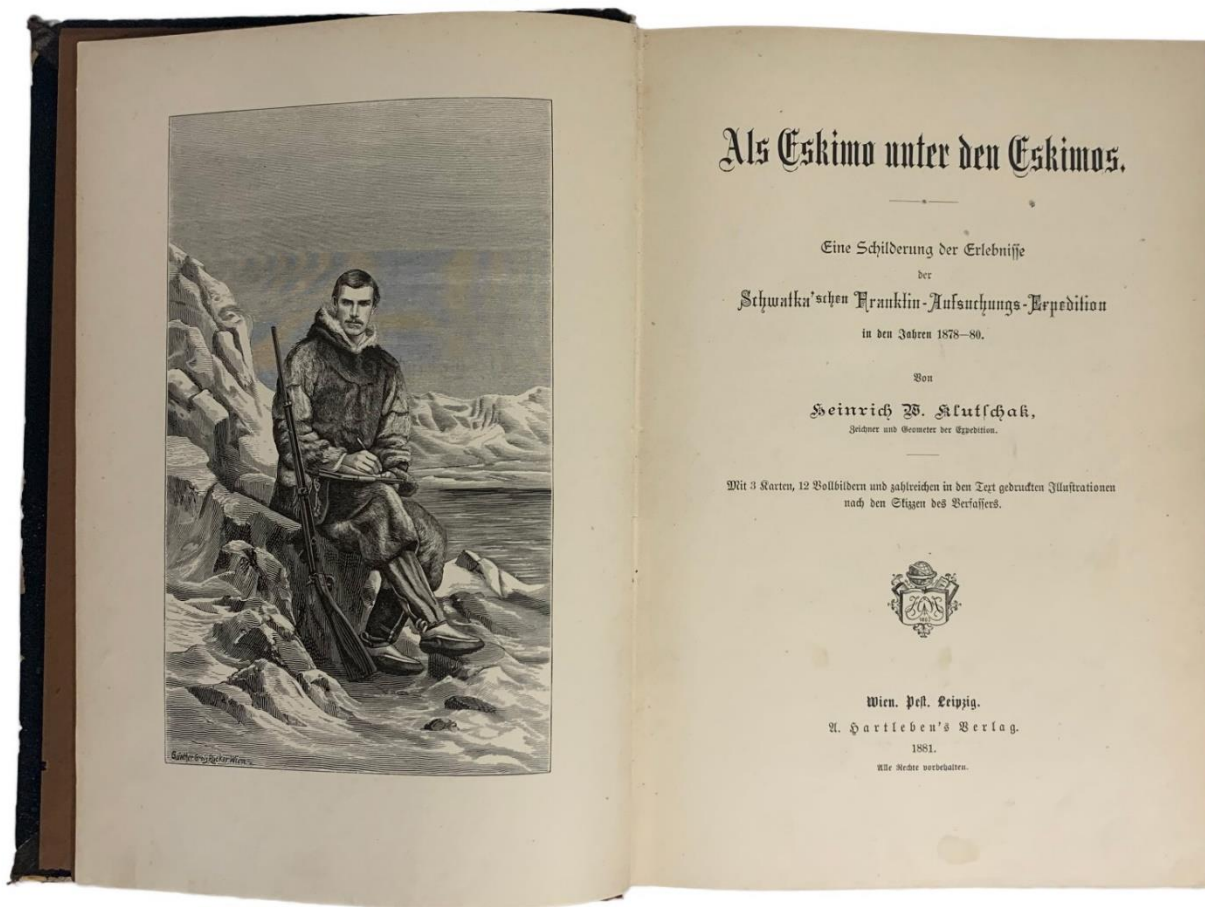
The verso of the plate pictures a Revolutionary War soldier surrounded by the title and manufacturer of the plate. Intended as a decorative piece, it lacks the mounts on the verso for practical usage.



## 2. [ARCTIC] KLUTSCHAK, Heinrich W.

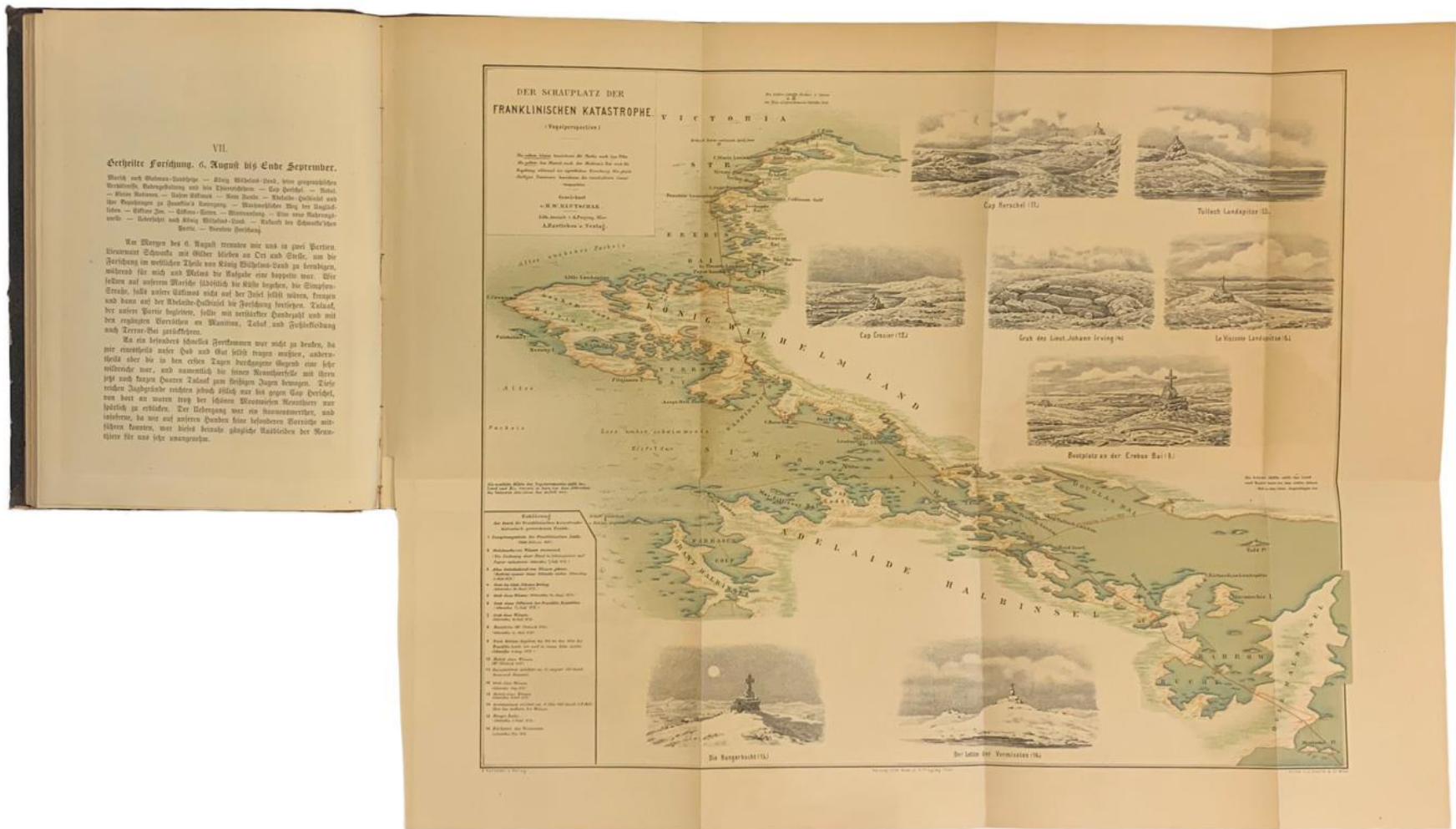
Als Eskimo unter den Eskimos. Eine Schilderung der Erlenisse der Schwatka'schen Franklin Aufsuchungs Expedition in den Jahren 1878-80. Vienna, Budapest & Leipsig. A. Hartleben. **1881**. 8vo, 22.5cm, [1].245pp., frontis, and numerous text drawings including 12 full page plates, 3 coloured maps (2 folding), in contemporary quarter black sheep, and fine grained black cloth boards, gilt spine titles, wear on the edges and spine, clean, very good, rare

1200.00



An account of the Schwatka Expedition of 1878-80 in the search for Franklin. The author was an artist and cartographer to this expedition and he covers mainly the internal life of the small group (five men). Their base was Camp Daly, northwest coast of Hudson Bay. The party proceeded inland in a northwesterly direction to King William Island and back (see also Gilder's narrative). Klutschak deals especially with the natives of the area (Netsilik and Iglulik) describing and






illustrating with numerous sketches, various features of their life, their snow houses, domestic utensils, food, dress, hunting, sledging, indoor amusements, string figures, song and drum play, etc. He depicts the party's observations and conversations in Inuit community regarding the relics from Franklin's ship. AB. A scarce account in the original German. A.B. 23306. Not in Day.



### 3. [ARCTIC] HEARNE, Samuel

A Journey From Prince of Wales's Fort in Hudson's Bay to the Northern Ocean, in the Years 1769, 1770, 1771 and 1772. By Samuel Hearne. New Edition, with Introduction, Notes, and Illustrations by J.B. Tyrrell. Toronto. The Champlain Society. No. 6. 1911. 24cm, xv,437p. with 9 maps & plates from the original edition and 26 additional maps & plates, (including 7 rear folding maps), limited to 550 copies, this being number 286, original crested red cloth, t.e.g., spine slight faded (titles clear), a very good to fine copy 750.00


One of the classic journals of North American travel, particularly notable in terms of Arctic exploration. Hearne will always be remembered as the first white man to see the Arctic Ocean. "... His first attempts, made in 1769 and 1770, failed but he reached the river on his journey of 1771 72, becoming the first man to reach the Arctic Ocean overland. He also acquired the technique of survival by learning to live off the Barren Lands. In 1774 he founded Cumberland House on Pine Island, the first inland post to be established by the company. He became governor of Fort Prince of Wales in 1775... He retired in 1787 and spent the rest of his life working on the manuscript of the present title. This classic of the literature of exploration is the story of Hearne's three journeys to which he added accounts of the appearance and habits of animals including the musk ox, previously known only by report. Another valuable addition was the chapter dealing with the Chippewayan Indians



#### 4. [ARCTIC] [HEARNE, Samuel]

**Journals of Samuel Hearne and Philip Turnor.** Edited with Introduction and Notes by J.B. Tyrrell. The Champlain Society, No. 21. Toronto. 1934. thick 8vo, 24cm, xviii, 611p. with 19 sketch maps & 7 folding maps (inc. 2 large folding maps in rear pocket), appendices, limited to 550 copies, this being #309, original crested red cloth, t.e.g., a near fine copy 750.00

Philip Turnor (1752?-1800). In 1778 he was articled to the Hudson's Bay Company as a surveyor, working in the Hudson's Bay Company territories in North America until 1792. The map of North America published by Arrowsmith in London in 1795 embodied the results of his surveys. While wintering at Cumberland House about 1790 he taught surveying to David Thompson.

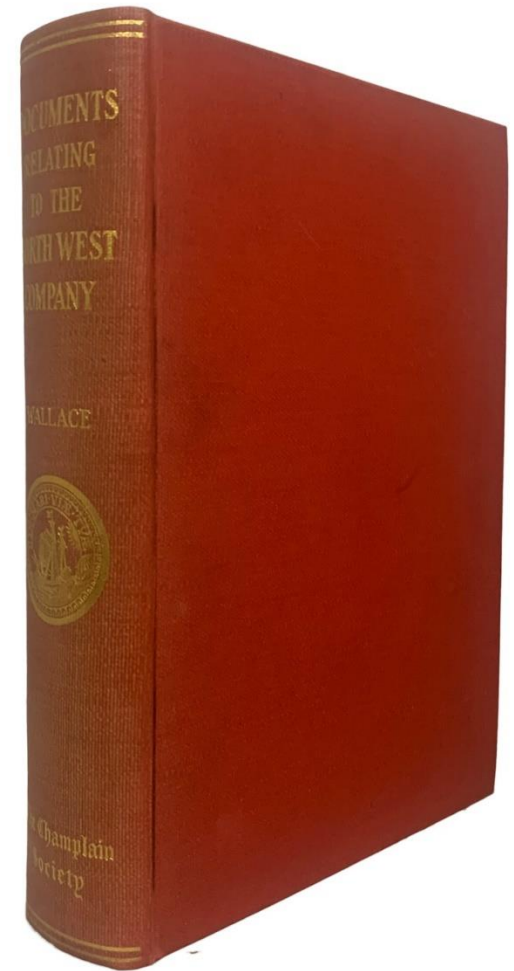




## 5. [ARCTIC]. WALLACE, William Stewart (Edited).

Documents Relating to the North West Company. Edited with Introduction, Notes and Appendices by W. Stewart Wallace. The Champlain Society, No. 22. Toronto. 1934. 24cm, xiii, 527p., limited to 309 copies, this being #142, with 5 portrait plates, selected bibliography, original crested red cloth, t.e.g., previous owner's (a subscriber to the Champlain Society) bookplate, lightly faded (titles clear), near fine copy 600.00


"... brings together in this volume the chief materials, both published and unpublished, which are now available with regard to what may be described as the constitutional history of the company. ". Author's preface.



6. [BLACK, Samuel]. Edited by E.E. Rich.

A Journal of A Voyage From Rocky Mountain Portage in Peace River To the Spruces of Finlays Branch and North West Ward In Summer, 1824. With an Introduction by R.M. Patterson. Hudson's Bay Record Society No. 18. London. 1955. 24cm, c,260p. limited edition, this being #892, with 3 plates & rear folding map, original crested blue cloth, t.e.g., spine faded (titles clear), a very good copy 100.00

As the Introduction makes clear, the story of the exploration of the Finlay River has been the subject of much speculation, not all of it accurate or well informed. While an official copy of the Journal of Samuel Black's voyage rested in the Company's archives, other copies had become better known. But so much had these copies been divorced from their contexts that not only the authorship of the Journal but, in consequence, the responsibility for the journey had been wrongly attributed. Mr. Patterson brings to his task the enthusiasm and the knowledge of one who had himself traveled the same route, has without any doubt put the Journal, the journey, and Samuel Black into their correct relations. Preface.

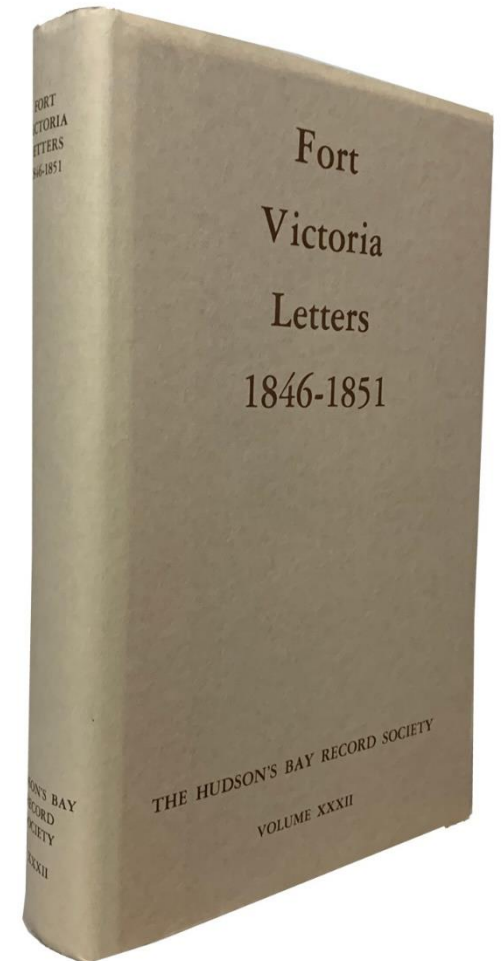




## 7. BOWSFIELD, Hartwell (Edited)

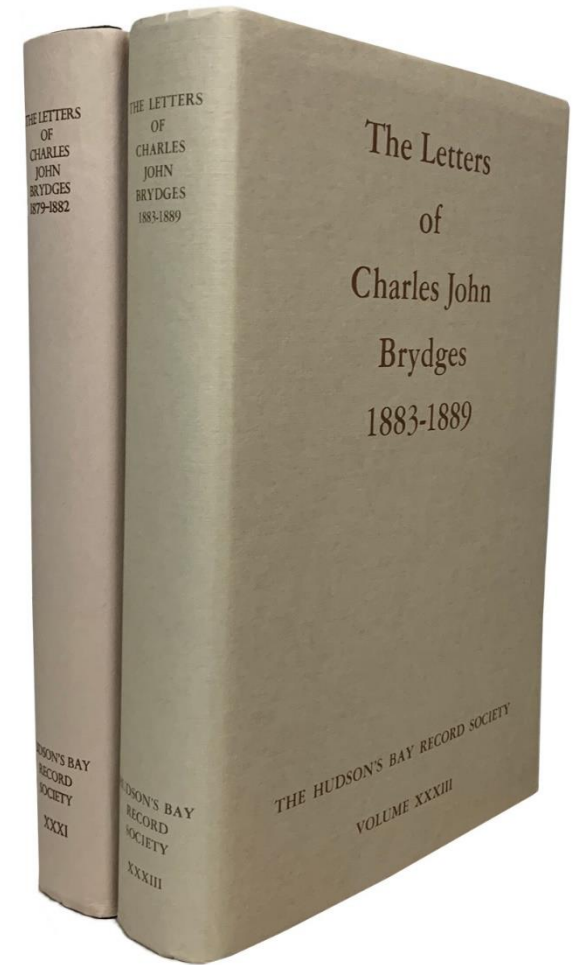
**Fort Victoria Letters, 1846-1851.** With an Introduction by Margaret A. Ormsby. Winnipeg. Hudson's Bay Record Society, No. 32. 1979. 23.5cm, xcix,277p., with 3 maps (one folding), limited edition, out of series, original black cloth, a fine copy in fine jacket 50.00

The Hudson's Bay Company moved its Pacific Coast headquarters from Fort Vancouver to Fort Victoria, beginning in 1843, and completing the process a few years later. The correspondence published here reflects the company's early years at its new base



## 8. [BRYDGES, Charles John]

The Letters of Charles John Brydges, 1879-1882. & The Letters of Charles John Brydges, 1883-1889. Hudson's Bay Company Land Commissioner. In Two Volumes. Edited by Hartwell Bowsfield, with an introduction by J.E. Rea. Winnipeg. Hudson Bay Record Society. 1977-1981. 23.5cm, lxxxiv,328 & lxxxii,380p., frontis map, frontis portrait, 2 maps, limited edition, out of series, crested black cloth, fine in fine jackets 100.00






## 9. [COLVILLE, Eden]

London Correspondence Inward from Eden Colvile, 1849-1852. Eden Colvile's Letters, 1849-52. Edited by E.E. Rich, with an Introduction by W.L. Morton. London. 1956. 25cm,cxv,300p. limited edition, this being #128, frontis view, original blue cloth, t.e.g., near fine 35.00

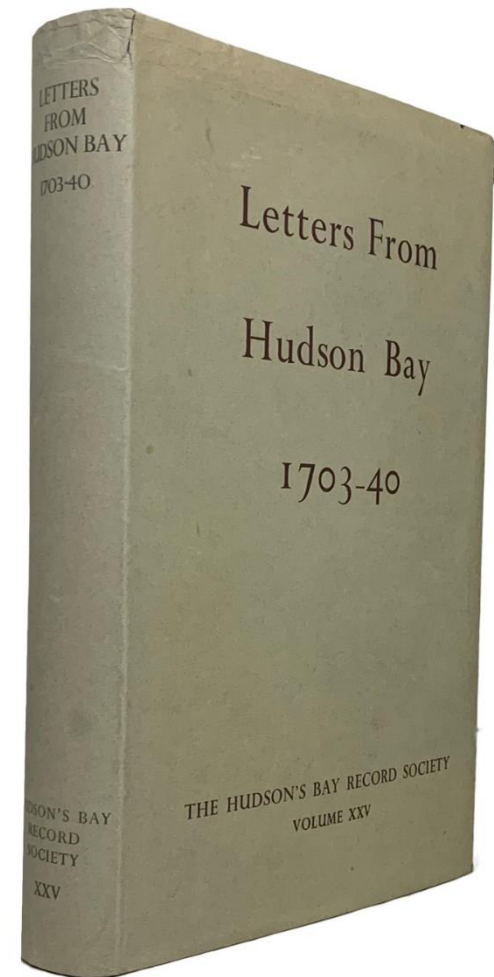
Colvile was made associate governor of Rupert's Land on 3 January 1849. Arriving at the RED RIVER COLONY on 11 August 1850, he provided a steadying influence in the settlement in a period of increasing racial, social and religious tension. ... "With his objectives accomplished, Colvile and his wife returned to Britain after the devastating flood of the Red River in the spring of 1852". ... DCB.



## 10. DAVIES, K.G. (Edited by)

Letters from Hudson Bay, 1703-40. Edited by K.G. Davies, with an Introduction by Richard Glover. London. 1965. 23.5cm lxviii,455p. limited edition, out of series, black cloth, fine in near fine jacket

40.00



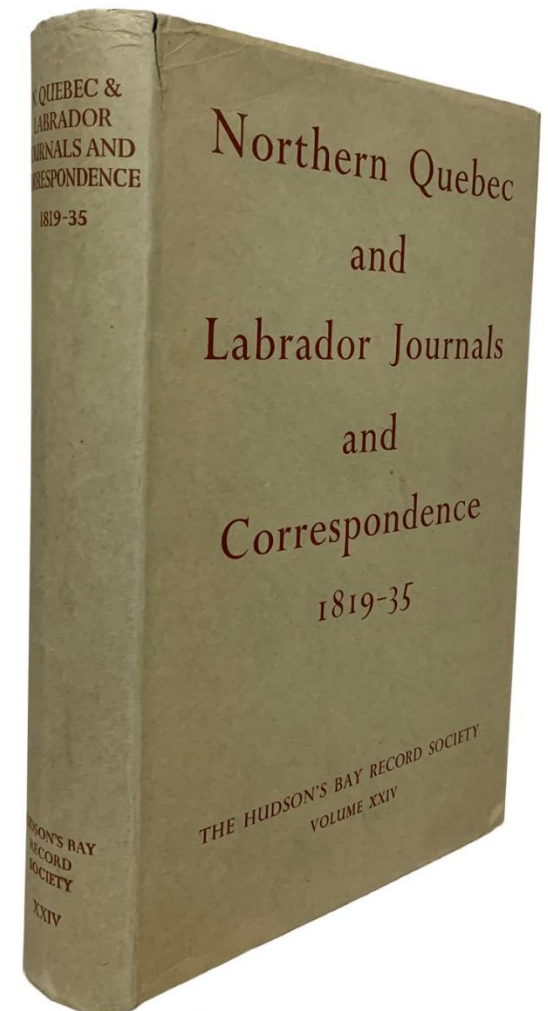


## 11. DAVIES, K.G.

### Northern Quebec and Labrador Journals and Correspondence, 1819-35.

Edited by K.G. Davies. With an Introduction by Glyndwr Williams. Hudson's Bay Record Society, No. 24. London. 1963. 23.5cm lxviii,455p. limited edition, this being #1483, black cloth, gilt spine titles and crest on the upper cover, a fine copy in very good complete jacket 75.00

Journals of James Clouston, Erland Erlandson, Nicol Finlayson & William Hendry. This material, from the records of the Hudson's Bay Company, concerns the mapping and discoveries of the interior of Labrador.




## 12. FLEMING, Harvey

### Minutes of Council Northern Department of Rupert Land, 1821-31.

Edited by R. Harvey Fleming, with an Introduction by H.A. Innis, General Editor, E.E. Rich. London. The Hudson Bay Record Society. 1940. 24cm, lxxvii, 480p. appendices, frontis plates, limited edition, this being #1175, original blue cloth, t.e.g., some pages uncut, a very good to fine copy 75.00

Bridges the gap between the union of the two older fur companies and the consolidation of the new. Surveys the

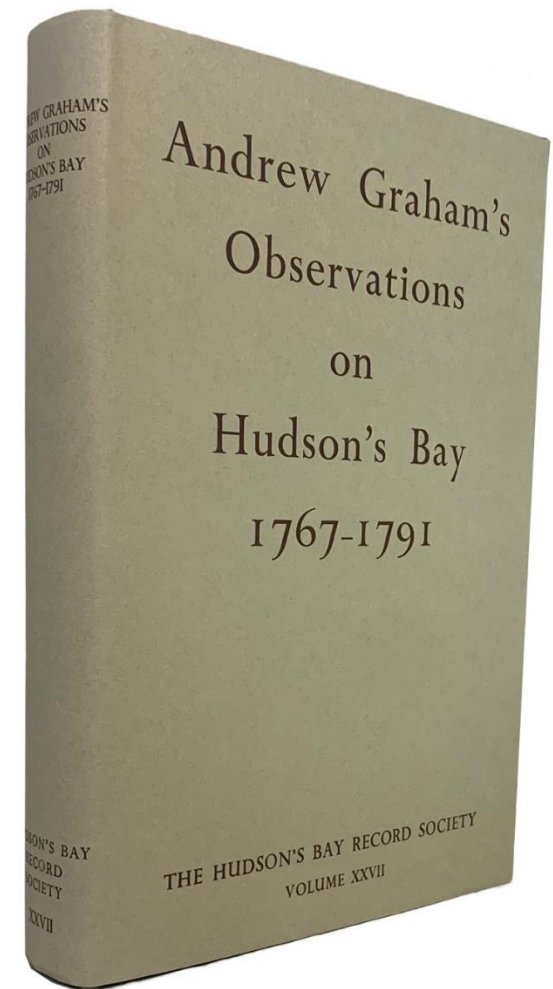
British American fur trade and its relation with the United States.



### 13. [GRAHAM, Andrew]

Andrew Graham's Observations on Hudson's Bay, 1767-91. Edited by Glyndwr Williams, with an Introduction by Richard Glover. London. Hudson Bay Record Society. 1969. 24.5cm, lxxii,423p. with 2 folding maps, limited edition, out of series, black cloth, fine in fine jacket 50.00

"His notes cover natural history, the Indigenous and Inhuits of the Bay region, conditions of life at the Company posts, and problems of trading policy and practice. In addition, the 'Observations' include copies of journals kept by several of the Company's inland servants, and transcripts of a variety of documents ranging from the Company charter to lists of meteorological data. ..." preface.






## 14. ISHAM, James

James Isham's Observations on Hudsons Bay, 1743 and Notes and Observations on a book entitled A Voyage To Hudsons Bay In The Dobbs Galley, 1749. [By Henry Ellis]. Edited with Introduction by E.E. Rich. Toronto. Published by the Champlain Society, for The Hudson's Bay Record Society. 1949. 24cm, cv,352p. appendices, with 19 illustrations, limited edition, this being #826, original blue cloth, t.e.g., a fine copy 100.00

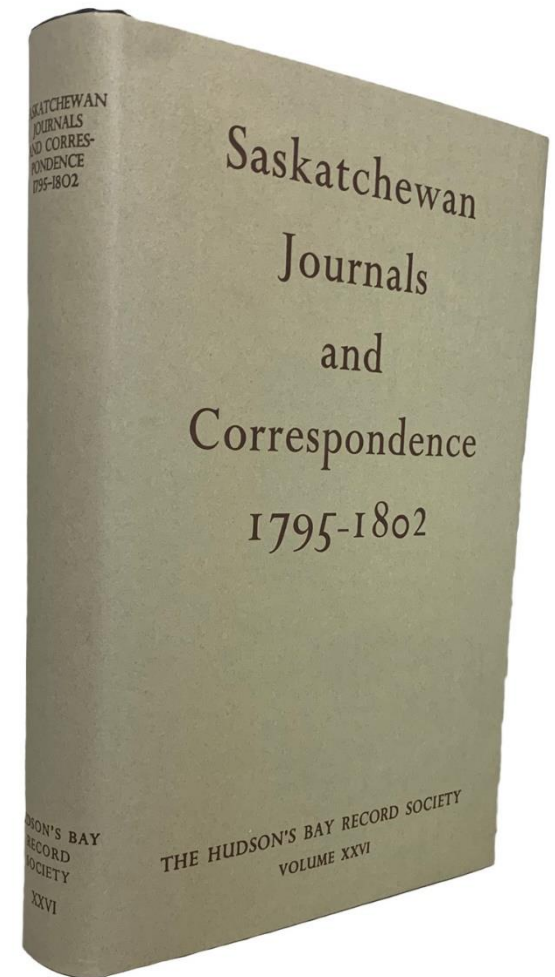
T.P.L. 4705. "Isham's observations are not primarily concerned with the fur trade. Indeed as a serious guide to the practical merchants of the Hudson's Bay Company, they had grave defects, but they are a mine of interesting information to the historian, anthropologist and naturalist..."



## 15. JOHNSON, Alice M. (Edited by)

Saskatchewan Journals and Correspondence. Edmonton House  
1795-1802. Chesterfield House 1800-1802. Edited with an Introduction by Alice M.  
Johnson. London. 1967. tall8vo, 24.5cm cii,368p. rear folding map, limited edition, out of series,  
black cloth, fine in fine jacket 100.00

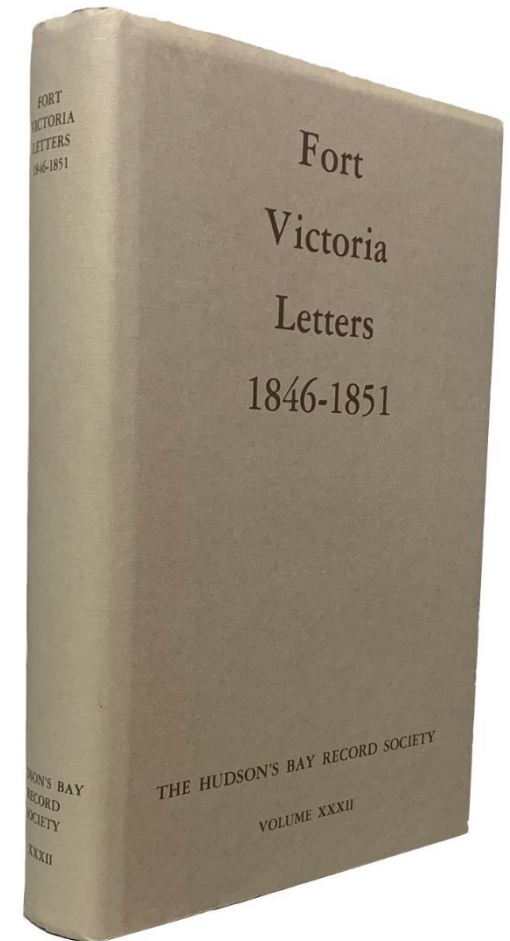
"The main theme of the volume is the westward advance of the Hudson's Bay Company  
along the northern and southern branches of the Saskatchewan River at the end of the eighteenth  
century." (Preface).



## 16. [McLOUGHLIN, John].

The Letters of John McLoughlin, from Fort Vancouver to the Governor and Committee, 1825-1846. Edited by E.E. Rich, with an Introduction by W. Kaye Lamb. Hudson's Bay Series. Nos. 4,6, & 7. In Three Volumes. Hudson Bay Record Society. 1941-1944. 24cm, cxxviii,374 & xlix,427 & lxiii,341pp. frontis portrait, 3 folding maps, and 2 tipped in plates, limited to 550 numbered copies, this being #328, original crested blue cloth, t.e.g., a very good to fine set 200.00

Strathern 349. Smith 6433. T.P.L. 5325. "Edited from the original mss. in the H.B.C. Archives. W.K. Lamb's introduction constitutes a history of the fur trade as it involved McLoughlin, and a biography of him". (Strathern). Dr. John McLoughlin was a wintering partner of the North West Company until 1821, when it united with the Hudson's Bay Company. He accepted a commission with this Company and in 1823 was sent as Chief Factor to the Columbia district. He was placed in charge at Fort George in 1824 but in 1826, moved his headquarters to Fort Vancouver, which he had built. These letters tell the story of the Hudson's Bay activities on the Pacific coast in the first half of the 19th century. They reveal all the author's difficulties with the management of the fur trade, hostile Indigenous, obstructive Russians and pioneering Americans besides the problems of agricultural settlement and of missionary enterprise". (T.P.L.)






## 17. RICH, E.E. (Edited by)

Cumberland House Journals and Inland Journals 1775-82. First Series, 1775-79 & Second Series, 1779-82. Edited by E.E. Rich. With an Introduction by Richard Glover. London. Hudson's Bay Record Society. 1951-1952. tall8vo, 24cm, in 2 volumes, xciii,382 & lxii,313p., appendix, index, limited edition, this being #1561, original dark blue cloth, gilt spine titles, t.e.g., spines slightly sunned else a fine set 150.00

Cumberland House, Saskatchewan, the oldest continuously occupied site in Saskatchewan and the first inland post built by the Hudson's Bay Company. It was named for Prince Rupert, Duke of Cumberland. The site, at the south east corner of Cumberland Lake on the route from Hudson Bay to the Saskatchewan and Churchill Rivers, fur trading areas, was selected in 1774 by Samuel Hearne after competitors began to intercept furs from the area's native people. The construction of Cumberland House in 1774 marked a change in HBC policy, which had hitherto expected native people to bring their furs to the Bay posts to trade. It also marked the beginning of intense rivalry between the HBC and Montreal traders, later the North West Company, which lasted until 1821.

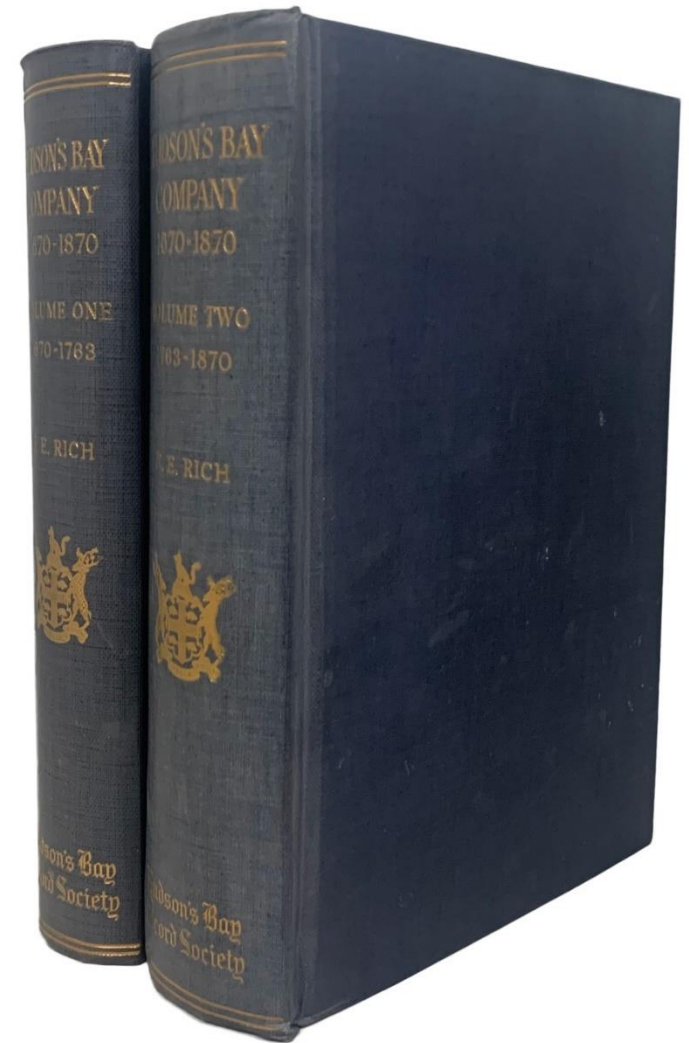


## 18. RICH, E.E.

The History of the Hudson's Bay Company, 1670-1870. Volume One: 1670-1763. Volume Two: 1763-1870. With a Foreword by the Rt. Hon. Sir Winston Churchill. Hudson's Bay Record Society, Nos. 21 & 22. London. 1958-59, tall thick 8vo, 24cm, in 2 volumes, xii, 687 & 974pp. limited edition, this being #1561, with 6 plates & 2 folding maps, mapped endpapers, original crested dark blue cloth, gilt titles, boards a bit soiled, else a near fine set


250.00

The definitive history of the great fur trading company. The author had unprecedented access to original documents from the Company archives.



## 19. RICH, E.E. (Edited by)

**Letters Outward 1688-1696.** Hudson's Bay Copy Booke of Letters Commissions Instructions Outward 1688-1696. Edited by E.E. Rich, with an Introduction by K.G. DAVIES. London. Hudson Bay Record Society. 1957. 24cm, lxii, 357p. limited edition, out of series, original blue cloth, t.e.g., fine 50.00






## 20. RICH, E.E.

**Letters Outward. 1679-1694.** Copy Book of Letters Outward &c. Begins 29th May, 1680  
Ends 5 July, 1687. With an Intro. E.G.R. Taylor. London. Hudson Bay Record Society. 1948. 24cm, xli, 415p.  
limited edition, this being #811, 5 maps (4 folding), crested blue cloth, a fine copy 50.00


The Letters Outward were counterpart to the Minutes of the Committee in the administrative system of the Company. They must take their place in direct sequence to the Minutes, carrying into effect the decisions at which the Committee arrived and filling in a good deal of the detail which the formal brevity of the Minutes inevitably excluded



## 21. RICH, E.E. (Edited by)

Minutes of the Hudson's Bay Company, 1671-1674. With: Minutes of the Hudson's Bay Company, 1679-84, First Series & Minutes of the Hudson's Bay Company, 1679-84, Second Series. In Three Volumes. Edited by E.E. Rich, with an Introduction by Sir John Clapham. London. Hudson's Bay Record Society. 1942-1946. 24cm, various paginations, limited edition, a matched set, original crested blue cloth, t.e.g., a fine set


250.00



## 22. RICH, E.E. (Edited by)

Moose Fort Journals, 1783-85. Edited by E.E. Rich, with an Introduction by G.P. de T. Glazebrook. Edited by E.E. Rich. London. Hudson's Bay Record Society. 1954. 24cm, xxx,392p. limited edition, this being #1561, with 3 folding maps, dark blue cloth, t.e.g., spine lightly faded, titles clear, near fine 40.00

T.P.L. 4754. This volume deals with the affairs of the Hudson's Bay Company's post at the Bottom of the Bay, later known as the Southern Department. Moose Fort and its subsidiary posts played a vital part in the attempts to expand the fur trade inland in the latter half of the eighteenth century. The fort was one of the Company's oldest and the one farthest south on Hudson Bay. It was so situated that it drew Indian traders from the network of rivers flowing into James Bay and was also a seaport for the "great ships" that yearly kept a line of communications with England.






## 23. [ROBERTSON, Colin]

Colin Robertson's Correspondence Book, September 1817 to September 1822. Edited by E.E. Rich. London. Hudson Bay Record Society. 1939. 24cm, cxxxi,372p. limited edition, this being #328, frontis, t.e.g. blue cloth, a fine copy 100.00


"The document here published is not, properly speaking, a document of the Hudson's Bay Company at all, although it is preserved in the Company archives. It is a selection of Colin Robertson's letters, copied perhaps with a view to publication, and most of them originally addressed to private persons rather than to officials of the company. Yet it has an important place in any attempt to publish the documents which will furnish to the historian the raw materials from which to reconstruct the story of the union of the Hudson's Bay Company and the North West Company". Preface.



## 24. SIMPSON, George

**Simpson's 1828 Journey to the Columbia.** Part of Dispatch From George Simpson Esq., Governor of Ruperts Land to the Governor & Committee of the Hudson's Bay Company London, March 1, 1829. Continued and Completed March 24 and June 5, 1829. Edited by E.E. Rich, with an Introduction by W. Stewart Wallace. Toronto. The Champlain Society for the Hudson's Bay Record Society, No. 10. 1947. 24cm, lii,277p. appendices, limited edition, this being #328, original crested dark blue cloth, gilt titles, t.e.g., fine 150.00

"The document here presented is Governor Simpson's own account of his second journey of inspection from Hudson Bay to the Pacific. His first transcontinental journey took place in 1824, and his journal of this voyage has been edited by Frederick Merk, with introduction and notes, under the title *Fur Trade and Empire...* (Cambridge, Mass. 1931). Simpson's account of the transcontinental journey of 1828 has never before been published, and is of hardly less interest and importance than the narrative of his earlier journey." Intro.




## 25. SIMPSON, George

Simpson's Athabasca Journal of Occurrences in the Athabasca Department by George Simpson, 1820 and 1821, and Report. Edited by E.E. Rich. With an Introduction by Chester Martin. Toronto. The Champlain Society for the Hudson's Bay Record Society. 1938. thick8vo, 24cm, lix, 498p., appendices, photogravure frontis portrait of Simpson, & 4 rear folding maps in pocket, limited edition, this being #458?, original crested dark blue cloth, t.e.g., fine

200.00

Immediately after his appointment as Governor in Chief of the Hudson's Bay Company, locum Tenens, 1820, George Simpson traveled from Montreal following the old fur trade route to Fort William, and then to the Athabaska region, to control hostilities between the Hudson's Bay Company and the North West Company. From Rock Depot, Manitoba, he moved to Athabaska and organized an amalgamation in 1821. The journal in which his historic trip was reported to the Company appears in the hand writing of Simpson's clerk, Robert Seaborn Miles.



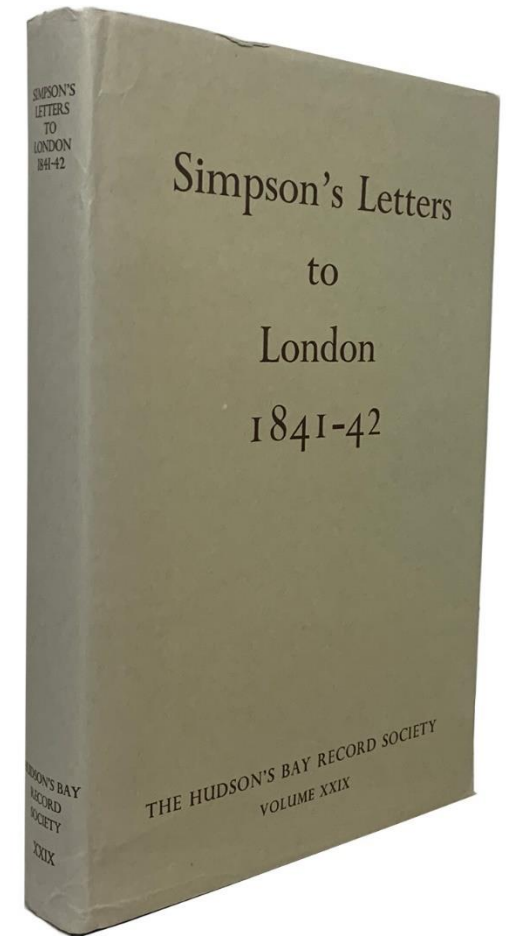
## 26. [SIMPSON, George]

### London Correspondence Inward from Sir George Simpson, 1841-42.

Edited by Glyndwr Williams, with an Introduction by John S. Galbraith. London. Hudson Bay Record Society. 1973. 23.5cm, lviii, 212p. frontis portrait & 3 folding maps, limited edition, out of series, black cloth, a fine copy in fine jacket

40.00

Simpson's Letters to London, 1841-42.






## 27. [SKENE, Peter]

Peter Skene Ogden's Snake Country Journals, 1824-25 and 1825-26.

Edited by E.E. Rich, with an Introduction by Burt B. Barker. London. Hudson Bay Record Society. 1950.

24cm, lxxix, 283p. limited edition, this being #990, with 2 folding pocket maps, dark blue cloth, t.e.g., fine copy


100.00



## 28. [SKENE, Peter]

Peter Skene Ogden's Snake Country Journal, 1826-27. Edited by K.G. Davies, with an Introduction by Dorothy O. Johansen. London. Hudson's Bay Record Society. 1961. 23.5cm lxxii,255p. limited edition, this being #518, black cloth, a fine copy in fine jacket

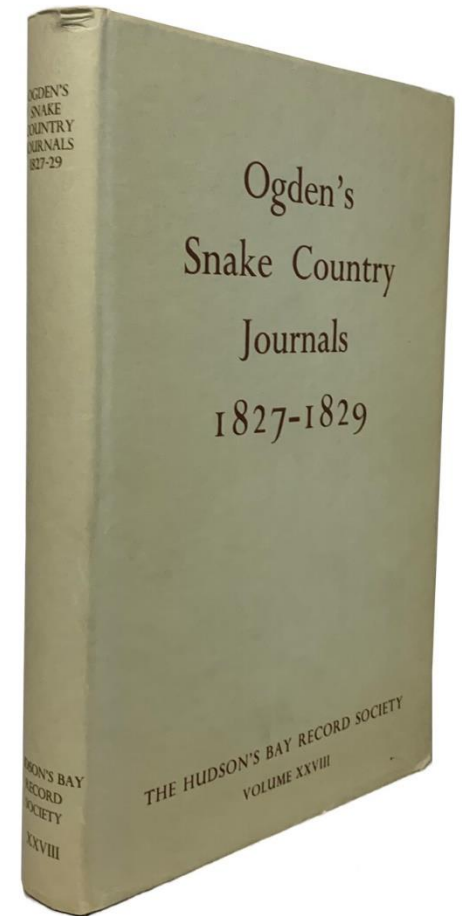
100.00



## 29. [SKENE, Peter]

Peter Skene's Snake Country Journals, 1827-28 and 1828-29. Edited by Glyndwr Williams, with an Introduction and notes by David E. Miller and David H. Miller. The Hudson's Bay Record Society, No. 28. London. 1971. 23.5cm, lxx,201p. with 2 pocket folding maps, limited edition, this being #2146, black cloth, gilt spine titles and crest, fine copy in fine jacket 100.00

"Historians, economists and other scholars will welcome a chance to read Ogden's complete journals covering two of his last Snake County expeditions". Preface.

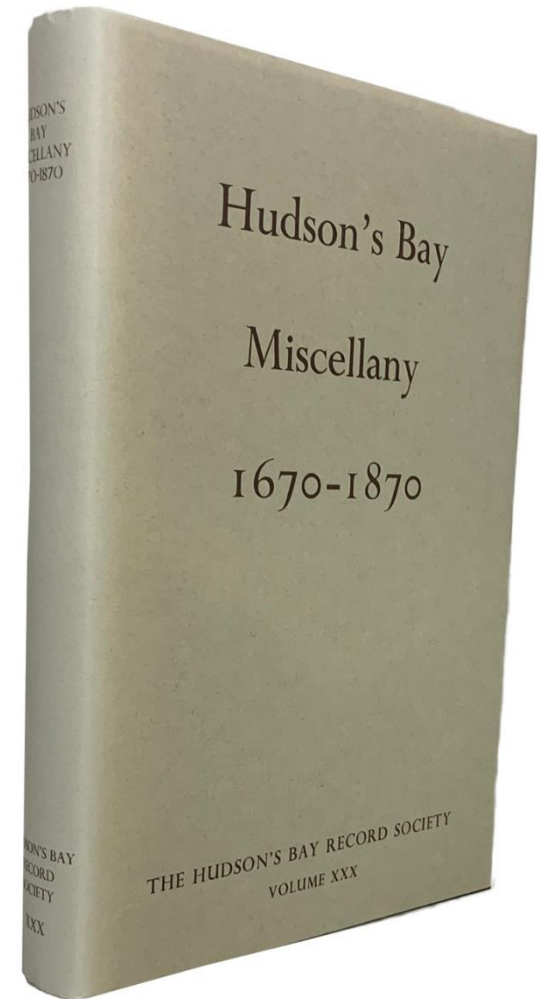


### 30. WILLIAMS, Glyndwr (Edited by)

Hudson's Bay Miscellany, 1670-1870. Edited with Introduction by Glyndwr Williams.

Winnipeg. 1975. 23.5cm, xi, 245p. with 4 maps, (one folding), limited edition, out of series, black cloth, a fine copy in fine jacket 75.00

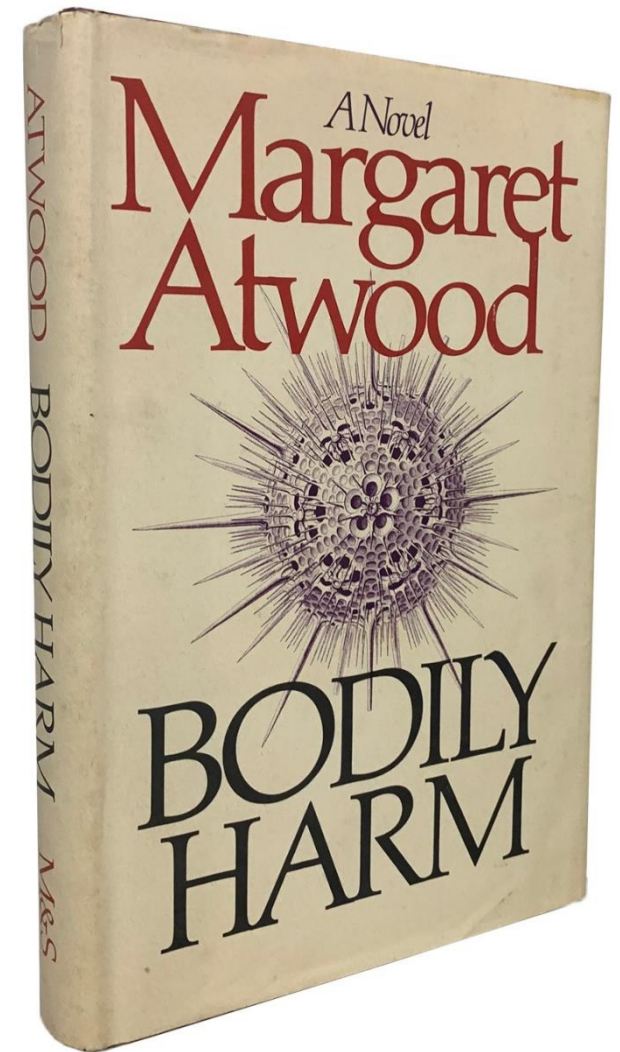
The present volume presents four separate documents from the period 1670 to 1870, the period the previous twenty nine volume of HBRS relate to. The first is Albany Journal, kept by Anthony Beale in 1705-06. The second is an anonymous account of the taking of Prince of Wales Fort, Church River and York Factory, by La Perouse in 1782. The third is a narrative by James Tate, at Eagle Lake post, describing his experiences in the hands of the Northwesters, 1809-11. The fourth is the single most quoted document in the HBRS archives, Governor George Simpson's celebrated 'Character Book' of 1832.






### 31. ATWOOD, Margaret

**Bodily Harm.** Toronto. McClelland and Stewart. 1981. 23cm, the first edition, 301p., cloth, a near fine copy in very good complete jacket. 40.00



## 32. ATWOOD, Margaret

The Handmaid's Tale. Toronto. McClelland and Stewart. 1985. 23cm, the first edition, 324p., cloth, near fine in near fine complete jacket 250.00




The true first edition (proceeds British and US editions), of this renowned dystopian novel.

### 33. [Americana] FAIRBANKS, George R.

The History and Antiquities of the City of St. Augustine, Florida, Founded A.D. 1565. Comprising some of the Most Interesting Portions of the Early History of Florida. New York. Charles B. Norton. **1858**. 8vo. 23cm, first edition, 8,[5],10-200p., with 5 tinted litho plates, (including frontis view), 2 maps, in the original blind and gilt decorated original cloth (faded), with gilt vignette illustrations on the upper cover of the City Gates of Augustine, rebound with the original cloth laid down, very good thus, uncommon

150.00

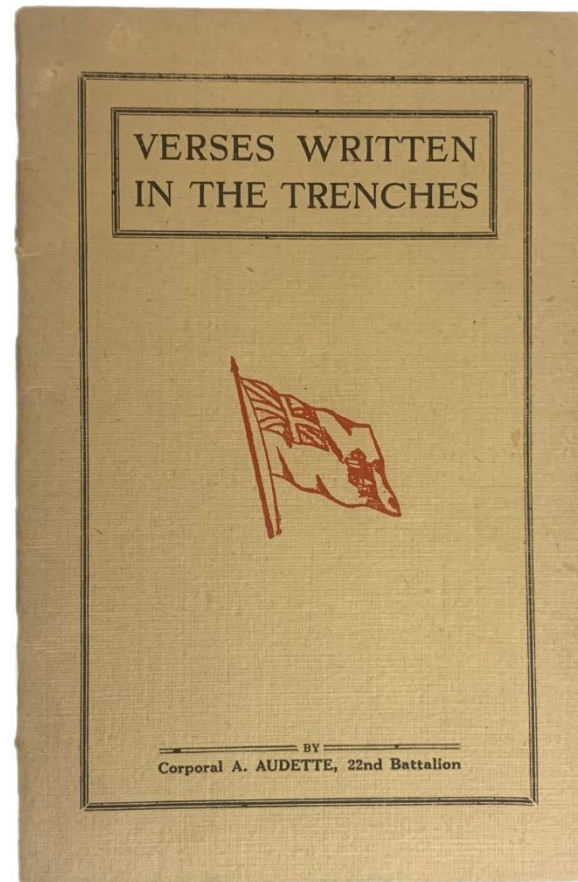


Howes F-9. St. Augustine in northeastern Florida was founded in 1565 by the Spanish explorer Pedro Menendez de Aviles. The settlement of St. Augustine was a center of dispute for the Spanish, French and English, and of whom occupied the fort at various times until the Treaty of Paris in 1783, when the colonies of Florida were returned to Spain. Florida was ceded to the United States by Spain in 1819. It officially became a U.S. possession in 1822, and a state in 1845.

### 34. AUDETTE, Corporal A.

Verses Written in the Trenches. Np. [The Author]. [1918?]. 12mo. 17cm, 23p., with 3 maps, original printed wraps with the old Canadian lag stamped in red, a fine copy, rare. 50.00

Aurora states 21p. Not found in Cooke. - Corporal Audette served with 22nd Battalion (Van Doos) and writes of the Battle of Courcelette, 1916 on the Somme.

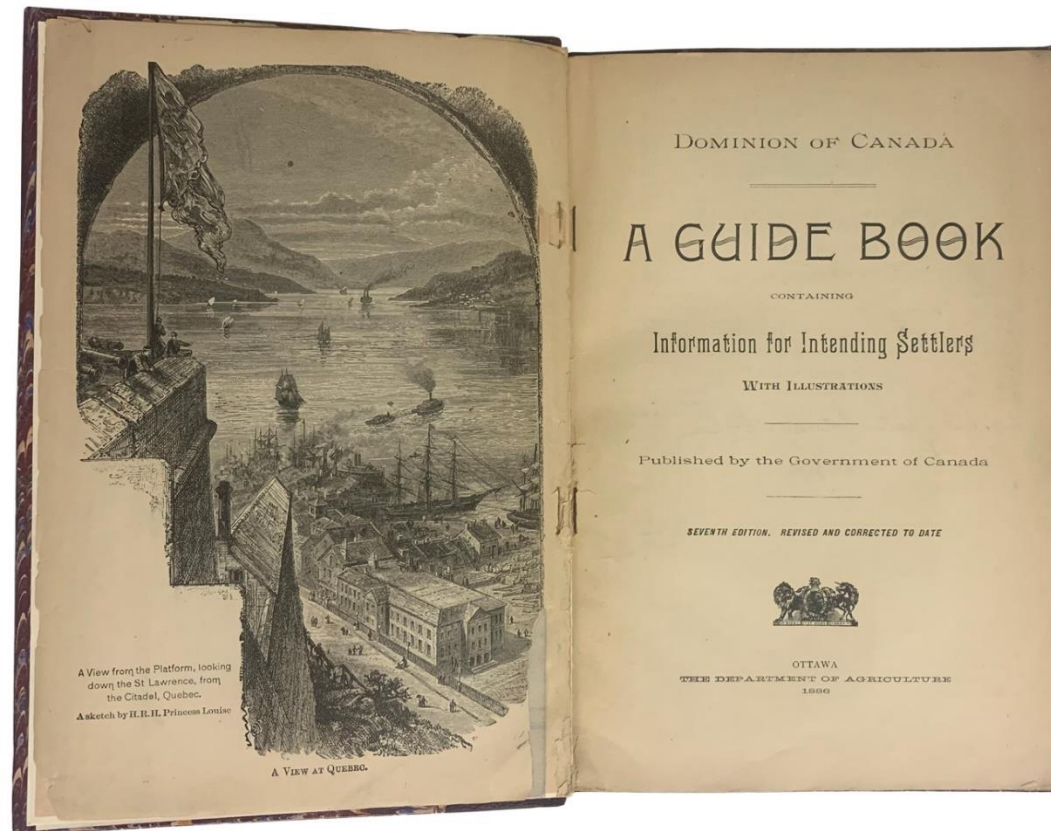




## 35. CANADA. Dominion of Canada

A Guide Book containing Information for Intending Settlers. Published by the Government of Canada. Ottawa. Department of Agriculture. **1886**. 22cm, the 7th edition, revised and corrected to date, 160p., with numerous plates and illustrations from wood-engravings, folding frontis map (split along one fold, foredge chipped), rebound in contemporary style quarter maroon morocco and French marbled paper over boards, an information guide for Immigrants published on fragile newsprint type paper and few copies survived, w.a.f., very rare 200.00

We have only had one other copy, the 5th edition of 1884, in Cat135 - in the original decorated wrappers but without a folding map.




### 36. CANADA. Ministry of Immigration and Colonization.

Canada West. [Cover Title]. Ottawa. Ministry of Immigration and Colonization. Nd. [1920?]. 4to, 27cm, 40p., plus text on the inside of the wraps, text in double columns, with 3 double folded colour maps, 1 map & c.65 illustrations, (mainly rural, farming, housing), colour illustrated wraps, staples rusted else near fine 75.00

Peel 2926.


Includes in sections Manitoba, Saskatchewan and Alberta.



### 37. CANADIAN PACIFIC.

Empress of Scotland. Mediterranean Cruise. Canadian Pacific, 1924. Np. [Montreal?]. Printed in Canada. 1923. 4to, 27cm, 32]p., with 43 illustrations from photographs printed in wide frame border with 1 colour line drawing illustrations, mapped endpapers, stiff full colour wraps with rear fold over flap, fine condition

100.00

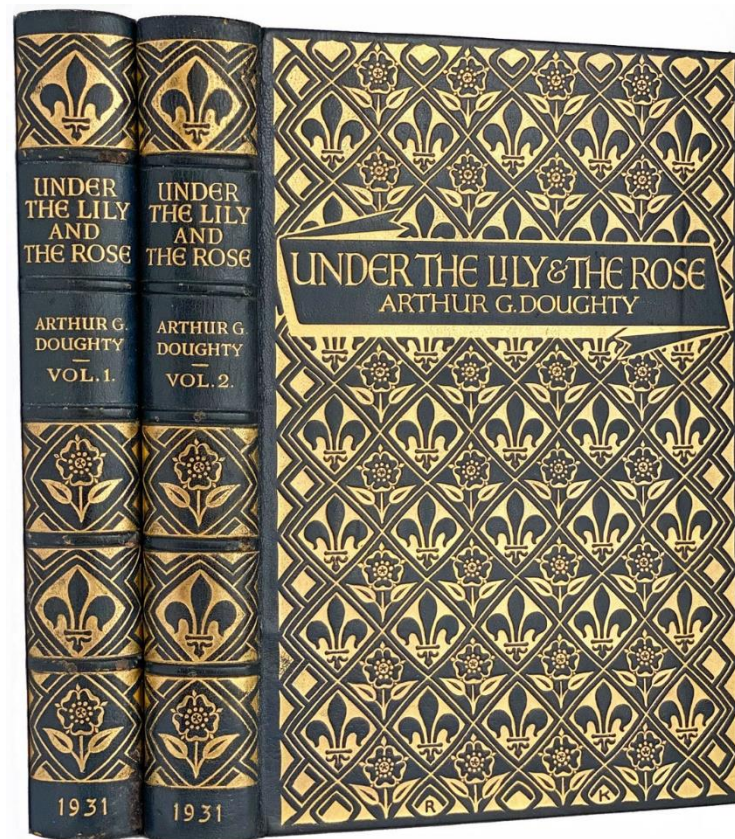




### 38. DOUGHTY, Arthur G.

Under The Lily and The Rose. A Short History of Canada for Children. Toronto & London. J.M. Dent & Sons. 1931. tall8vo, 23.8cm, in 2 volumes, xix,165 & ix,172pp., Limited to 250 Numbered Sets of which 220 are for sale, this being # 106. with 40 tipped in colour plates from original drawings by Cockburn, Kreighoff, Jefferys, Simpson, Roper, Perrigard, Hennessey, A.G. King & Des Claves., in full dark blue crushed morocco, raised bands, gilt titles and extra gilt decorations in the panels, full gilt decorations (fleurs de lis pattern design) and titles on the upper covers, edges ruled in gilt, wide gilt inner dentelles, t.e.g., blue marbled endpapers, some light wear, a near fine set 400.00

Doughty, former librarian at the Quebec Legislative Library, had a keen interest in Quebec history and wrote and edited several important works. He became Dominion Archivist in 1904 until 1936, where he instituted a systematic search for collections of historical material to supplement the public records. He also initiated a series of Archives publications. Under the Lily and the Rose, is a history of Canada for Children, 2v. 1928. (Story).






### 39. GILLET, Edwin C.

Cobourg, 1798-1948. Oshawa. Good fellow Printing Company. 1948. sm4to, 25.5cm, [260,1]p., with 360 plates and illustrations, green printed wraps, illustrated endpapers (being an 1874 ariel view of the city), a very good copy 40.00

~ A local history describing local events and including many local portraits, advertisements...

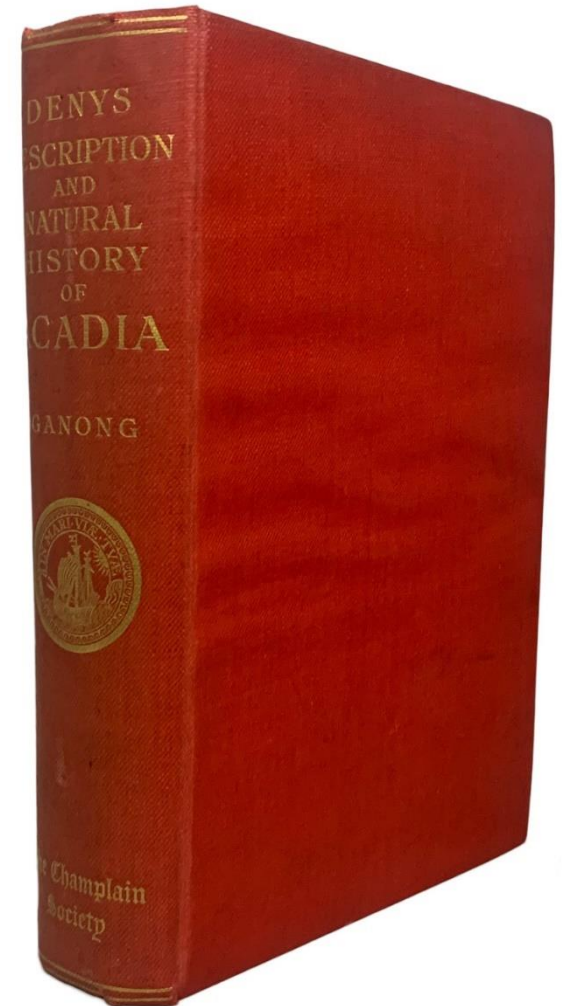


## 40. DENYS, Nicolas

The Description and Natural History of the Coasts of North America (Acadia). Translated and Edited, with a Memoir of the Author, Collateral Documents and a Reprint of the Original, by William F. Gaining. Toronto. Champlain Society, Publication No. 2. 1908. 24cm, xvi, 625p. with 16 plates & 15 maps, limited to 550 copies, this being #11, original crested red cloth, t.e.g., a very good copy, scarce 750.00

T.P.L. 67. From the first edition, Paris 1672.

This is both the first English edition and the second French edition as well as the first reprint of the original. Denys lived in Acadia from 1633 to 1671. The first edition was published in Paris, 1672. Denys was a merchant, arrived in Acadia in 1632 and spent the next forty years trying to develop the colony. The present title is a vivid account of Acadia and a reminder that Denys, despite many reverses, promoted French colonial development there for four decades.


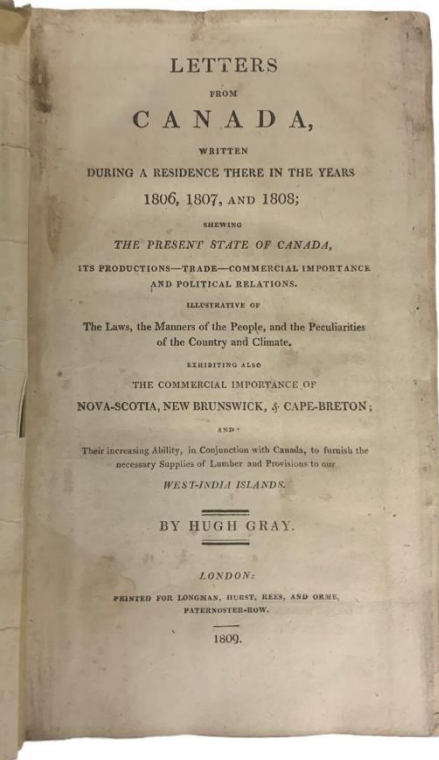


## 41. GRAY, Hugh

Letters from Canada, Written During a Residence There in the Years 1806, 1807, and 1808; shewing The Present State of Canada, its productions trade commercial importance and political relations. Illustrative of the laws, the manners of the people, and the peculiarities of the Country and Climate... London. Printed for Longman, Hurst, Rees and Orme. **1809**. 22.5cm, the first edition, [xiii], 406p. engraved folding frontis map, folding tables, rebound in grey paper over boards and paper label, heavy foxing throughout, the folds have all been guarded in an early non-acid repair tape (no bleed through), a good sound working copy

250.00

Lande 281. Morgan p160. Gagnon I 1548. Sabin 28393. Story p679. ' Waterston p24. Gray stayed in Quebec City and Montreal. His letters cover three years travel in pursuit of business and social pleasures. He writes dramatically of the fine air of winter at Montmorency and Chaudiere Falls; sleighs and wagons on ice, the dog sledges on country roads. Gray also describes a emerging intellectual life, politics in the Assemblies and a first growth of journals in Lower Canada. He created controversy by including remarks about British fears that a French army could march into Lower Canada from the United States and be welcomed by the French Canadians. But he reassures potential visitors or immigrants: If not a land abounding in all the luxuries and elegancies of life is undeniably a land of peace and plenty.





## 42. HARMON, Byron

**The Canadian Pacific Rockies.** A series of Eighteen Hand Colored Photogravures. N.P., Copyright Byron Harmon. Printed in England. n.d. ca.[1920].. oblong 4to., 20.5x 26.5cm, 2p., (Title & verso, Notes on the Pictures...) and 18 hand coloured photogravure plates printed on one side, with titles, illustrated colour wraps, spiral bound, a fine copy 200.00

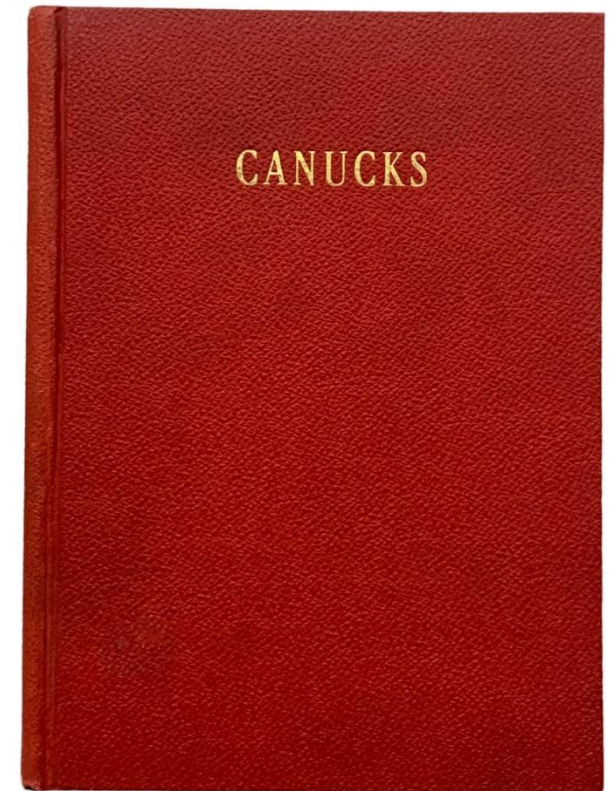
These plates are stunning. cf. Peel 9268 & 10012. Byron Hill Harmon (1876 1942)[1] was a pioneering photographer of the Canadian Rockies. Harmon was born in Tacoma, Washington. Prior to his move to Canada, Harmon got his start in photography as the proprietor of a photographic supply store in Washington State, where his employees included future dance photographer Wayne Albee. In 1903 Harmon took up residence in Banff, Alberta and started a photography business there. He was a charter member of and the official photographer to the Alpine Club of Canada from its outset in 1906. Over the next 30 years Harmon became a leading citizen of Banff, founding the local Board of Trade, the Rotary Club, and serving in municipal government. His collection of more than 6500 photographs provides an outstanding, thorough, and vivid representation of the Canadian Rockies in the early 20th century. The collection is now housed at the Whyte Museum in Banff. (Wiki).



### 43. HAYES, E.H., (collected by)

Canadians As We See' Em. By the Canada Newspaper Cartoon Ass. N.P., Nd., [1908-11?]. 8vo, 21.5cm, c.[100]p., being c.100 cartoon plate illustrations, in the original pebble grain red cloth, gilt cover title "Canucks", a fine copy 100.00

A collection of Canadian newspaper cartoonists' renditions of prominent early 1900 Canadian figures including politicians, financiers, lawyers, engineers, soldiers, and industrialists. Includes Borden, Shaughnessy, John Stanfield, Lord Strathcona, Van Horne, Lt. Col. Balderson, Perth, Ontario, ... There are several editions of this title, between 1900 and 1912. The present titles is one of the least common.

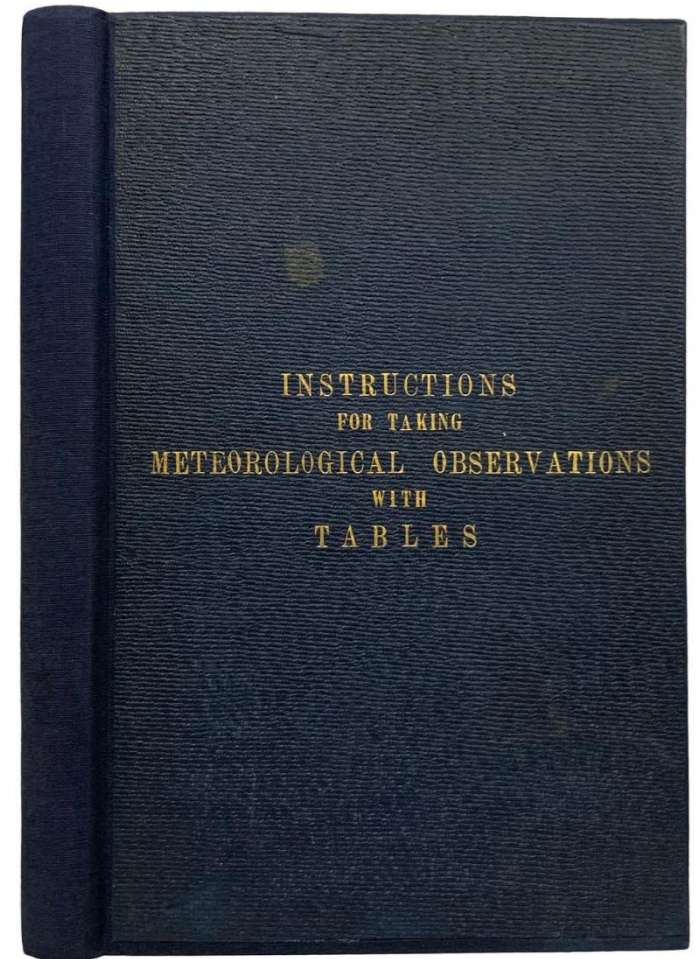




#### 44. JAMES, Henry

Instructions for taking Meteorological Observations; with Tables for Their Correction, and Notes on Meteorological Phenomena. Drawn Up, by Order of the Secretary of State for War. London. Printed by E. Eyre and W. Spottiswoode for Her Majesty's Stationery Office. **1860**. tall8vo, 24.2cm, 53,34p., PLUS 24 lithographed plates, (including 5 folding and 17 in colour), in the original dark blue black cloth, cover titles, (plain spine), expertly restored with new endpapers, the many plates have a light unobtrusive shadow damp stain otherwise a fine copy, uncommon... 250.00

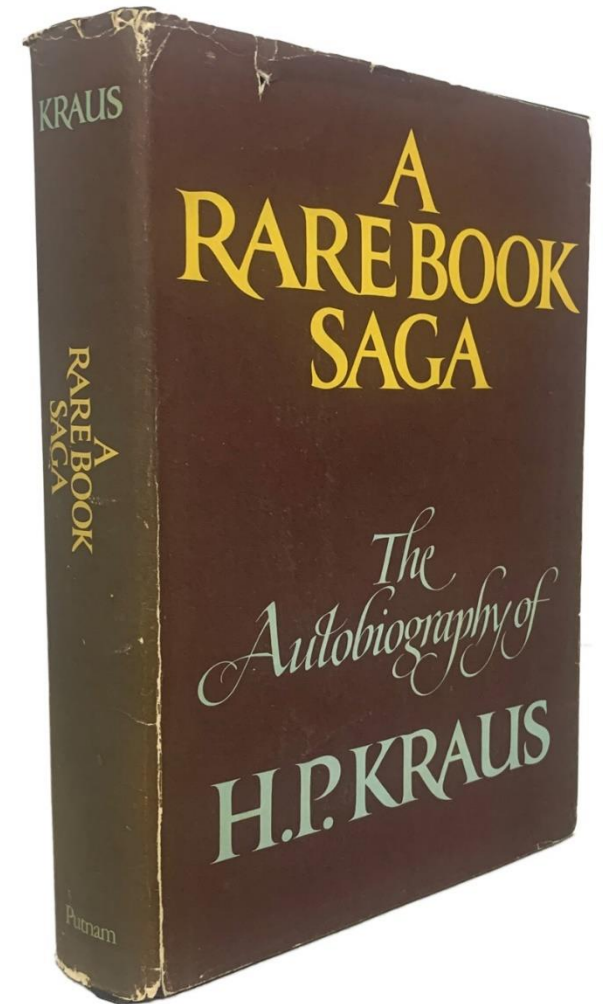
~ An impressive manual with attractive litho plates of instruments for use in military operations by the Royal Engineers. They include: hydrometer, marine barometers, ozone test apparatus, improved anemometer, rain gauges, Regnault's improved thermometer, Daniell's hygrometer, maximum/minimum thermometers, standard thermometer, and barometers.



#### 45. KRAUS, H.P.

A Rare Book Saga. The Autobiography of H.P. Kraus. New York. G.P. Putnam's Sons. 1978. 386p., frontis portrait & 31 illustrators, index, black cloth, gilt spine titles, very good to fine copy in very good edge worn jacket 40.00

Provenance: Helen R. Kahn's Copy, not signed but in block pencil on the half title PAS A VENDRE. NOT FOR SALE.




## 46. LAFITAU, Joseph Francois

Customs of the American Indians compared with the Customs of Primitive Times. By Father Joseph Francois Lafitau. Edited and Translated by W.N. Fenton & E.L. Moore. The Champlain Society Nos 48 & 49. Toronto. 1974-77. tall8vo. 24cm, in two volumes, cxix, 365 & 374pp. with 45 plates (including map & facsimiles), notes, bibliography, a very good set

150.00


"Lafitau, who worked among the Iroquois between 1712-1717, is indeed an important and interesting figure in the history of American ethnology. His work on the use of the comparative method deserves to be remembered as the first blaze on the path of scientific anthropology".  
(Intro.)



#### 47. LaVERENDRYE, Pierre G. de Varnnes, (sieur de)

Journals and Letters of Pierre Gaultier de Varnnes De La Verendrye and His Sons. With correspondence between the Governors of Canada and The French Court, Touching the Search for the Western Sea. Edited with Introduction and Notes by Lawrence J. Burpee. The Champlain Society, No. 16. Toronto. 1927. 24cm, xxiii, 548p. with 7 folding maps, bibliography, appendix, limited to 550 copies, this being #165, original crested red cloth, t.e.g., spine faded (titles clear), very good 450.00

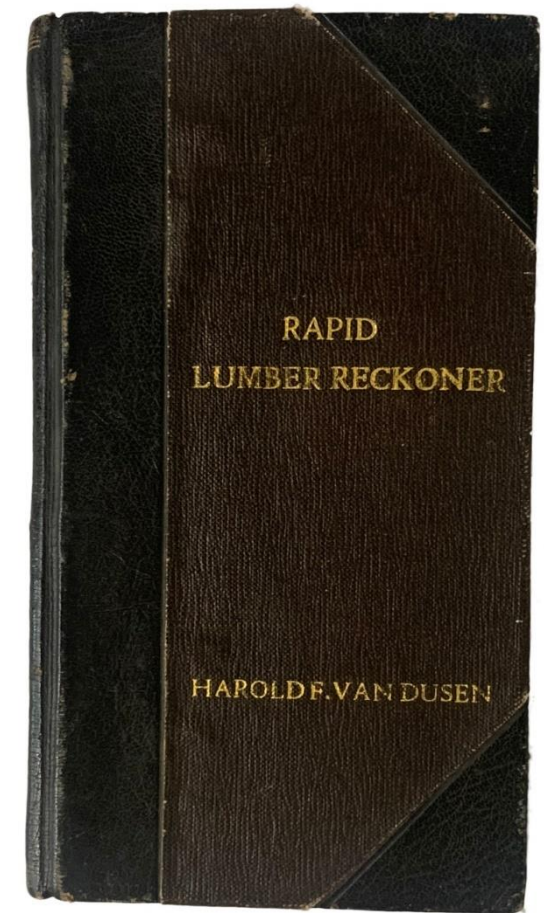
T.P.L. 223. Peel 13. "Printed in part for the first time, in 550 copies; the text, with a translation by Wm. Dawson Le Sueur, of the reports and journals of the La Verendryes' explorations between Lake Superior and the Rocky Mountains 1730 1751, related correspondence". (TPL).



#### 48. [LUMBERING]. Ready Reckoner.

Rapid Lumber Reckoner, with cut index. Pocket Edition. Philadelphia, Pa. Wistar, Underhill & Co., Whole Sale Lumber Merchants. Nd. [], 12mo, 16.5vm, 112p., contains thumb tabs throughout, in half black roan and black cloth boards, with gilt titles & presumably the owner's name (Harold F. Van Dusen) gilt stamped on the cover, tabs are dust worn from use, fore edge on the title repaired, very good to fine

100.00



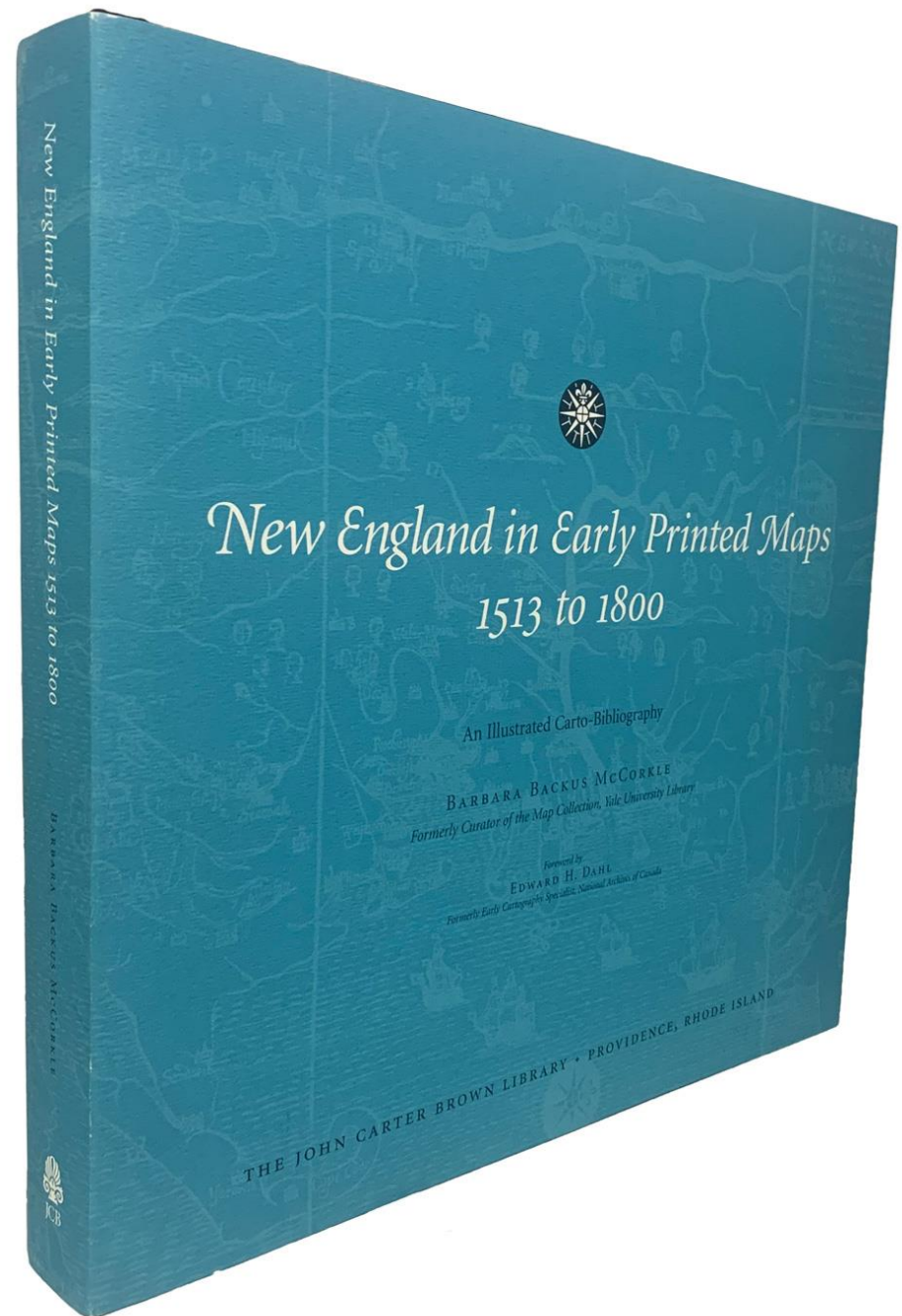


## 49. McCORKLE, Barbara Backus (compiled by)

New England in Early Printed Maps 1513 to 1800.

*An Illustrated Carto Bibliography.* Providence, Rhode Island. The John Carter Brown Library. 2001. oblong folio, 29x 30cm, xvii,354p., with 455 illustrations, chronological map list, index of map titles, bibliography, black decorated cloth, silver spine titles, fine in fine jacket, as new 250.00


Over 800 maps described with over 450 maps illustrated, compiled by former Curator of Maps, Yale University Library. With a Foreword by Edward H. Dahl, formerly of the National Archives of Canada. "Since mapmakers at the time took little notice of the international boundary that now divides New England from Canada, this carto bibliography is therefore a significant contribution to the study of early mapping of the part of present day Canada directly north of New England."



## 50. MACOUN, John & James A. Macoun

Catalogue of Canadian Birds. Ottawa. Department of Mines. 1909. Tall 8vo, 25cm, vii,761, xviip., in the original brick brown pebbled cloth, a fine bright sound copy 150.00

It is interesting to see how the description for some species has evolved in the past 114 years.




## 51. MUNRO, W. B.

### Documents Relating to the Seigniorial Tenure in Canada, 1598-1854.

Edited, with Historical and Explanatory Notes, by William Bennett Munro. Toronto The Champlain Society, No. 3. 1908. 24cm, cxxiii,380p. limited to 550 copies, this being #309, original crested red cloth. t.e.g., a very good copy 100.00

T.P.L. 3459. "In this volume an endeavor is made to bring together some serviceable selections from the source material available for the study of the Seigniorial Tenure in Canada from its introduction by the French government to its abolition in 1854". Editor's Preface. Contents: Historical Introduction by W.B. Munro, (a discussion of seigniorial tenure till the act of 1854 and its results), pp.[xv] cxvi. Documents nos. 1-56, 1598-1743; Documents, part 2, nos. 57-85, 1760-1852.




## 52. NICOLAS, Louis

**The Codex Canadensis and the Writings of Louis Nicolas.** The Natural History of the New World, *Histoire Naturelle des Indes Occidentales* Edited by Francois Marc Gagnon, With Nancy Senior and Ral Ouellet. Part of the McGill Queen's/Beaverbrook Canadian Foundation Studies in Art History Series (number 5 in series). Montreal. McGill Queens. 2011. folio. 30.3cm, 676p., with 88 pages of sepia toned (48) plates and illustrations, glossary, bibliography, index, brown boards, gilt spine titles, a fine as new copy in fine jacket. 225.00

~ A natural history and illustrations of the New World in the seventeenth century. Part art, part science, part anthropology, this ambitious project presents an early Canadian perspective on natural history that is as much artistic and fantastical as it is encyclopedic. ~ Edited and introduced

by Francois Marc Gagnon, *The Codex Canadensis and the Writings of Louis Nicolas* showcases an intriguing attempt to document the life of the new world flora, fauna, and aboriginal. The book brings together for the first time the illustrated *Codex Canadensis* and *The Natural History of the New World*, following Gagnon's argument that both can be attributed to Louis Nicolas, a French Jesuit priest who traveled throughout Canada between 1664 and 1675. *Histoire Naturelle des Indes Occidentales*, originally written in classical French, has been put in modern French by Ral Ouellet and translated into English by Nancy Senior. *The Natural History* presents a pre Linnaean botany and pre Darwinian account of living things, including hundreds of species of plants and vivid descriptions of wildlife. It is thoroughly annotated, focusing on the contemporary identification of species, as the result of a pan Canadian collaboration of experts in fields from linguistics to biology and botany. *The Codex Canadensis*, currently in the collection of the Gilcrease Museum in Tulsa, Oklahoma, is reproduced in full and provides both a fascinating visual account of wildlife as Nicolas saw it and a rare example of early Canadian art. Gagnon's introduction profiles Louis Nicolas and analyses connections between his work and European examples of natural illustration from the period. *The Codex Canadensis and the Writings of Louis Nicolas* shows how the wildlife and native inhabitants of the new world were understood and documented by a seventeenth century European and makes available fundamental documents in the history and visual culture of early North America.





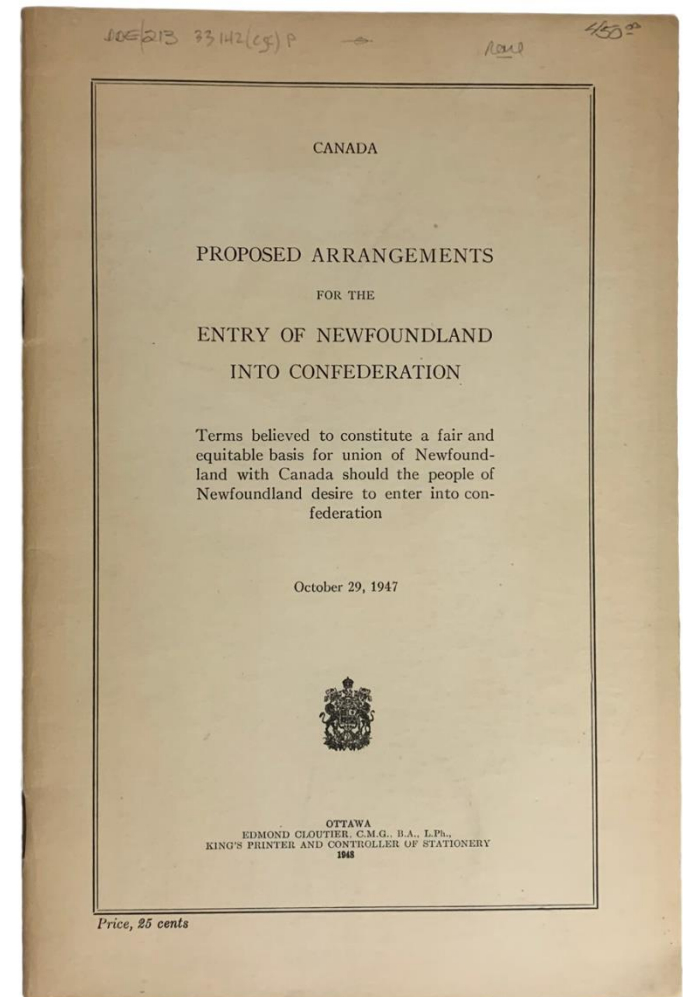
### 53. [NEWFOUNDLAND].

Canada,. Office of the Prime Minister .

**Proposed Arrangements for the Entry of Newfoundland into Confederation.** Terms believed to constitute a fair and equitable basis for union of Newfoundland with Canada should the people of Newfoundland desire to enter into confederation. October 29, 1947. Ottawa. King's Printer. 1948. sm4to, 25cm, 28p., appendix, stiff printed wraps, near fine, rare 450.00

O'Dea 2646. Includes Prime Minister W.L. Mackenzie's letter to the Governor General of Newfoundland and the National Convention's recommendations. Also summary of proceedings, meetings between delegates from the National Convention of Newfoundland and representatives of the Government of Canada, June, 25 Sept. 29, 1947. Newfoundland joined Canada in 1949, after two referenda, with a narrow majority voting for confederation in the second referendum (78,323 for confederation; 71,334 against).

It seems odd to me that this could be so scarce but we could find no records or listings. This would seem to indicate that this was printed only for official use rather than general circulation.



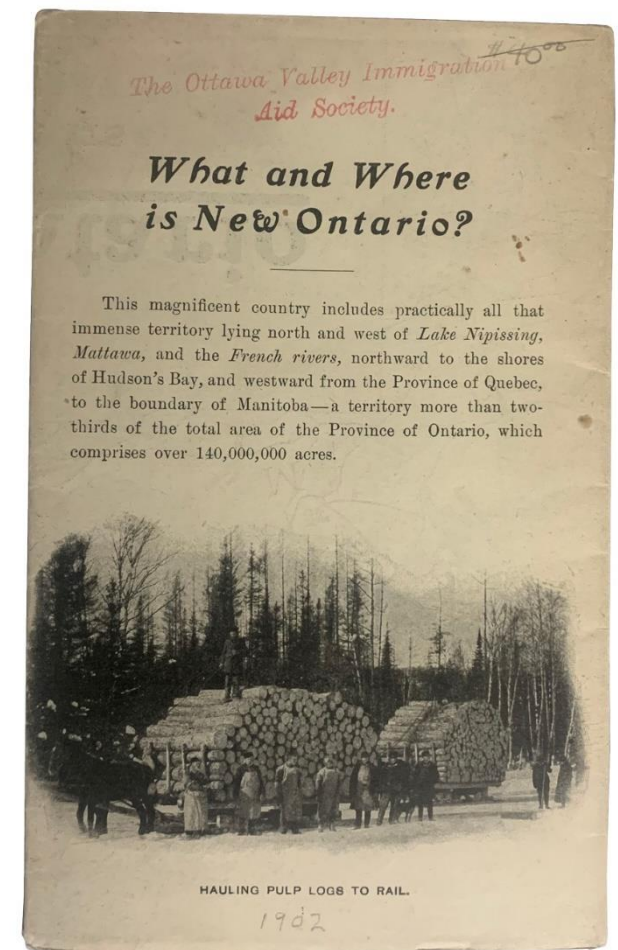


## 54. [NORTHERN ONTARIO] - Immigration Booklet & Map 1902

What and Where is New Ontario? Free Homesteads in new Ontario, Canada. Its Soil, Climate, Development, Railways, and Commercial Facilities, Land and Customs Regulations. Also, a few questions asked and answered every day. [With Map]: New Ontario including the Districts of Nipissing, Algoma, Sault Ste. Marie, Thunder Bay, Fort William, Port Arthur, Lake Nipigon, Rainy River, Alberton, Fort Francis, Rat Portage, Keewatin, Wabigoon, Dryden. Chicago. Rand McNally. (c.1902). 1 folded sheet (17p.,) coloured map 55x68cm, folded to 19x12cm, 4 illustrations, some tearing along the folds, very good

75.00

A pamphlet has several stamps of The Ottawa Valley Immigration Aid Society .



## 55. [NOVA SCOTIA]. Land Grant

[Halifax. Probably by Anthony Henry]. . folio. 37x 23.5cm,  
5p., blank leaf forming front wrapper, hand written title on fold,  
slight tearing to one fold, some damp staining to edges, very good  
copy, very rare 1,200.00

1,200.00

order line 613-230-2277

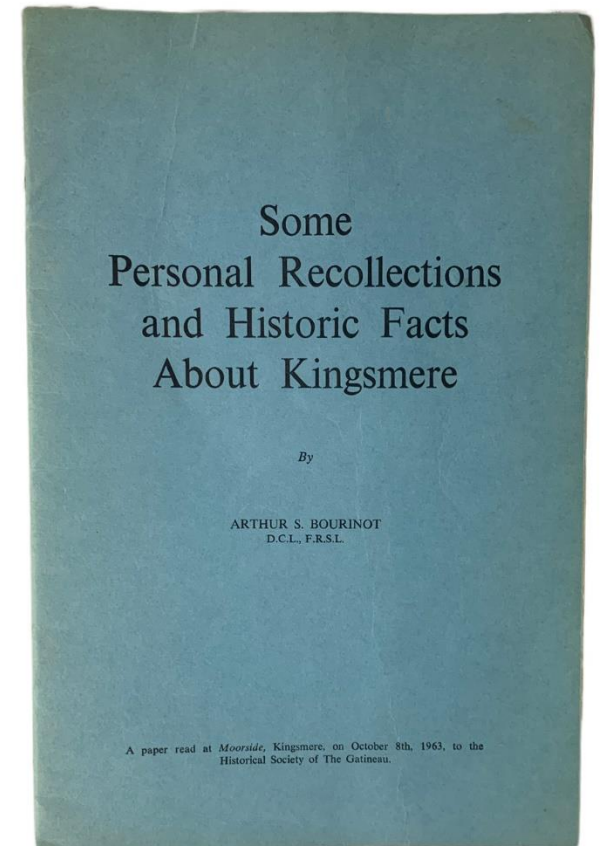
## 56. [OTTAWA] BOURINOT, Arthur S.

### Some Personal Recollections and Historic Facts About Kingsmere.

Ottawa. Published by the Author. 1963. 22.5cm, limited to 100 copies, 11p., blue wraps, inscribed

A Happy Christmas to you all, from the Bourinot s, 1963" , a very good copy 40.00


A portion of this paper was published in The Ottawa Journal under the title Memories of Kingsmere , on October 25th, 1963. A.S.B.





57. [OTTAWA] GREBER, Jacques

Plan for the National Capital of Canada.  
Journal: Royal Architecture Institute of Canada. Vol.  
26, No. 12. Toronto. Royal Architecture Institute of Canada. 1949.  
30cm, 396-452, 48p., with colour folding maps, plates from  
illustrations, 48 pages of design and construction ads, very good to  
fine 50.00

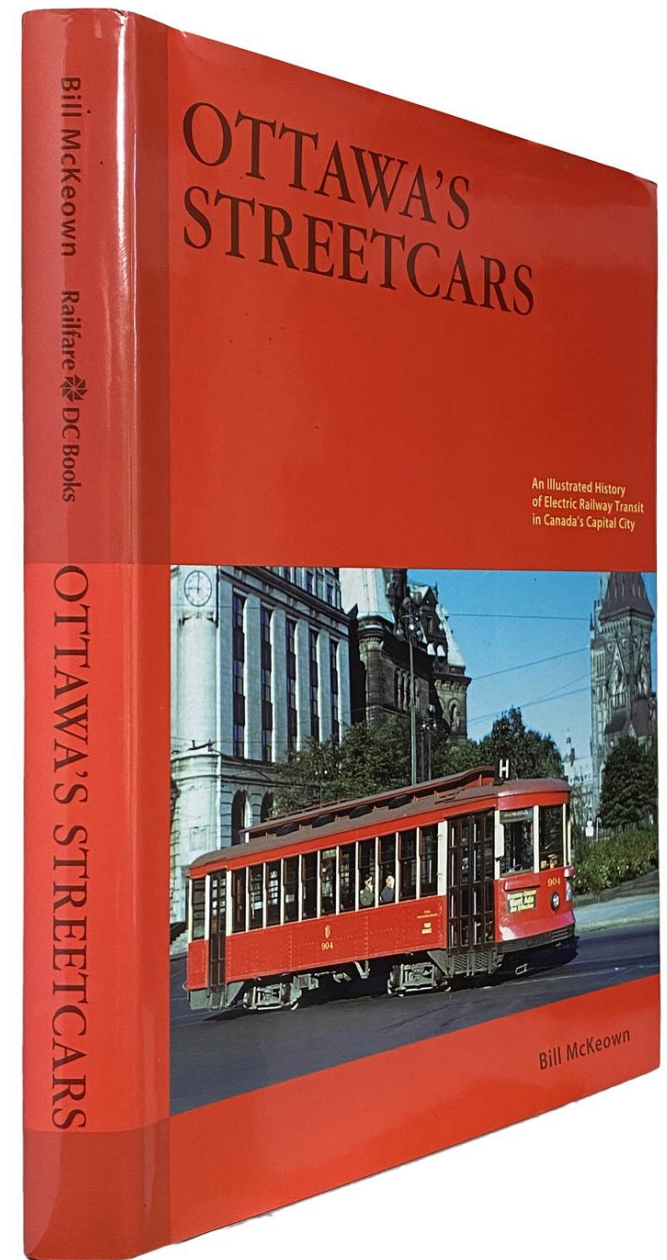




## 58. [OTTAWA]. McKEOWN, Bill

Ottawa's Streetcars. An Illustrated History of Electric Railway Transit in Canada's Capital City. Pickering, Ontario. Railfare DC Books. 2006. 4to. 29cm, 256p., over 300 photographs (40 in colour), colour illustrated endpapers, 7 route maps, appendices, red fabrikoid, gilt titles, fine in fine jacket 75.00

A lavishly illustrated history of the Ottawa Electric Railway and the Ottawa Transportation Commission, forerunners of today's OC Transpo. An extensive appendix is a roster of Ottawa streetcars sleighs, omnibuses, electric cars, work cars and snow fighting equipment. On the verso of the jacket is a large facsimile map produced by the Ottawa Electric Railway in 1929 showing Ottawa Electric Railway System.




59. [OTTAWA]

Official Opening of the National Research Laboratories, Ottawa, August 10, 1932. Ottawa. Government Printer. 1932.

27.5cm, 15p., floor plans, illustrations and photographs, raised printing on upper cover of printed wraps, fine

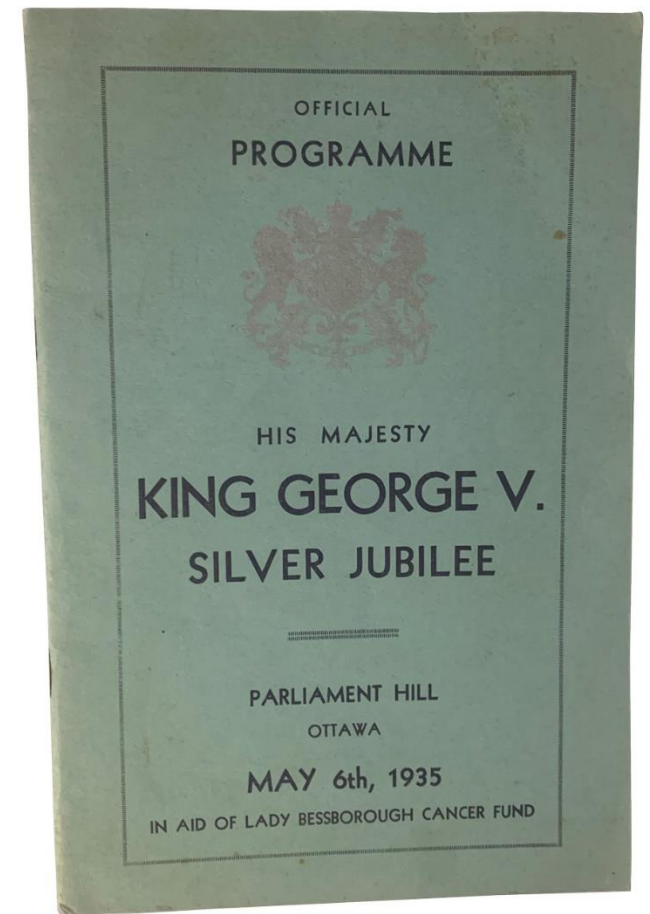
50.00



## 60. [OTTAWA]

Official Programme. His Majesty s King George V. Silver Jubilee. Parliament Hill, Ottawa, May 6th, 1935. (Cover Title). Ottawa. Np. 1935. 8vo. 23cm, 32p., frontis portrait (King George V), program (events), extensive ads mainly of local Ottawa businesses, blue printed wraps with silver royal crest, near fine 50.00

Address-Rt. Hon. Sir George Perley will speak in the absence of Premier R.B. Bennett. Address - RT. Hon. W.L. Mackenzie King, Leader of the Opposition . With an interesting ironic twist - the ceremony was stated on the front cover to be in aid of Lady Bessborough Cancer Fund while the back cover is a full page ad for Sweet Caporal cigarettes!

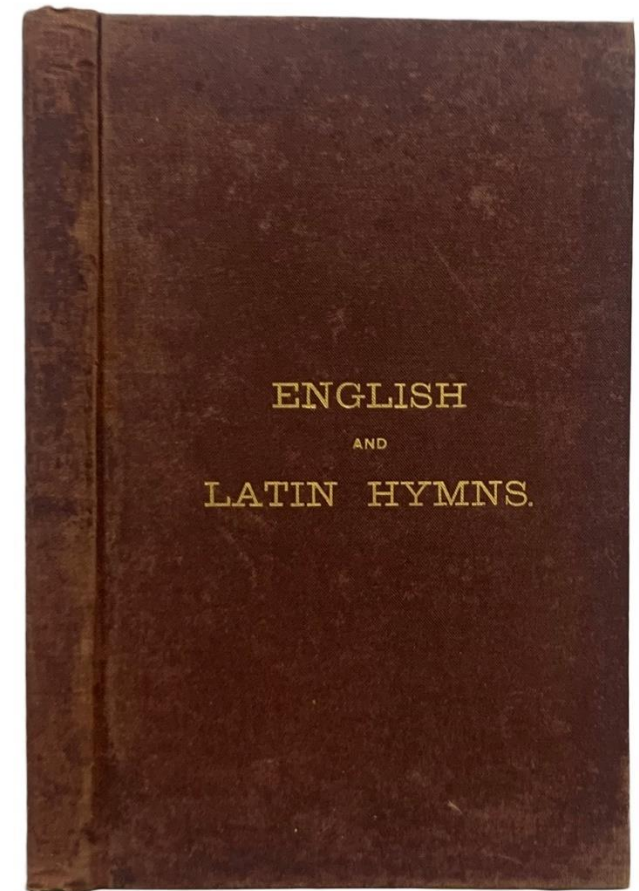


## 61. RAND, Silas Tertius

Hymni Recentes Latini. Translationes et Originales: Per Silam Tertium Randium, Hantsportus, Novae Scotiae. MDCCCLXXXVIII. (1888).

Halifax. S. Selden. **1888**. 12mo. 16cm, 168p., hymn text in English & Latin, index, brown cloth, gilt title on the upper cover, faded speckled, a very good copy 200.00

"English and Latin Hymns." (Front cover). An interesting departure for the great Micmac scholar and translator (1810-89).





## 62. [RIEL, Louis]. George F. Stanley, general editor.

The Collected Writings of Louis Riel/Les Ecrits Complets de Louis Riel. Edmonton. The University of Alberta

Press. 1985. 8vo. 23cm, in five volumes, portrait plates and holograph facsimiles, green cloth, gilt titles, a fine set in publishers box

150.00


Volume One: 29 December 1861 to 7 December 1875 (Edited by Raymond)

Volume Two 8: December 1875 to 4 June 1884 (Edited by Gilles Martel)

Volume Three: 5 June 1884 to 16 November 1885 (Edited by Thomas Flanagan)

Volume Four: Poetry (Edited by Glen Campbell)

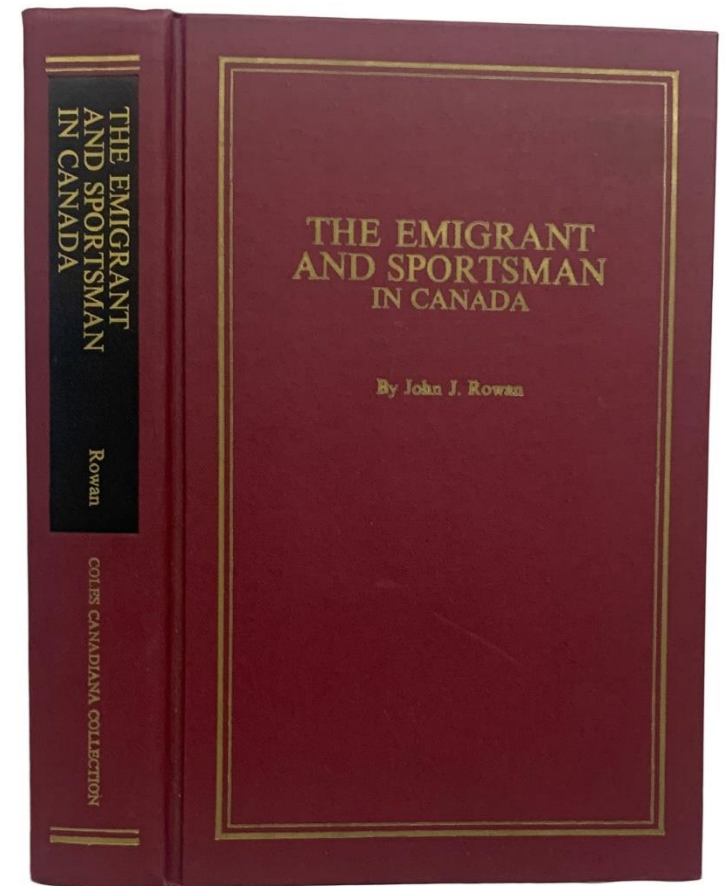
Volume Five: Reference (Edited by: George F.G. Stanley, Thomas Flanagan and Claude Rocan)



63. ROWAN, John J.

The Emigrant and Sportsman in Canada. Some Experiences of an Old Country Settler. With sketches of Canadian Life, Sporting Adventure, and Observations on the Forests and Fauna. Toronto. Coles Publishing. 1972. 8vo, 21cm, facsimile reprinted of the 1876 edition, viii,440p., large folding map, maroon cloth, stamped in gold on black label patch on the spine and upper cover, as new

50.00



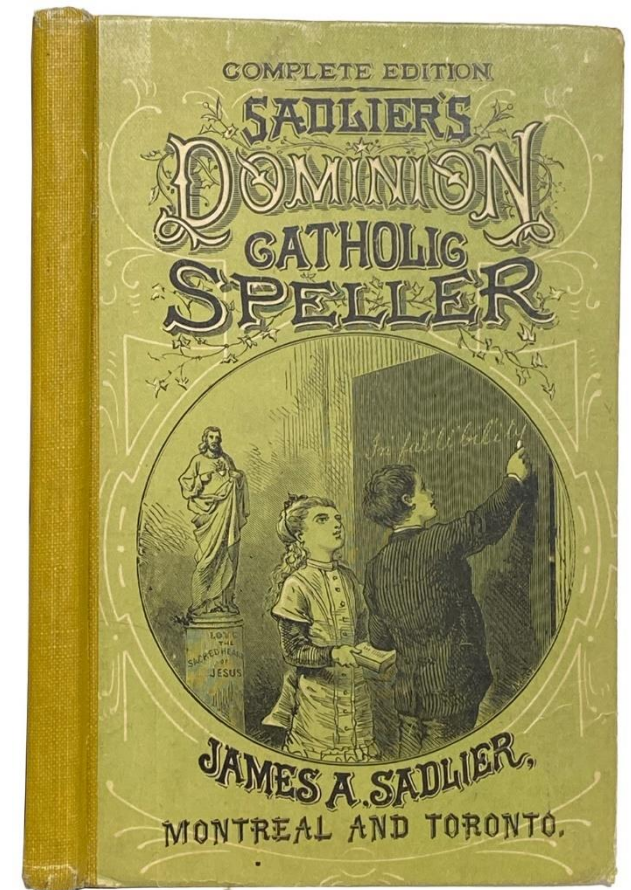
## 64. [SADLIER] The Dominion Catholic Series

Sadlier s Catholic Complete Speller, Oral and Written. New Edition.

By a Catholic Teacher. Montreal and Toronto. James A. Sadlier. [1886]. 12mo, 18cm, second edition, vi,192p., appendix, in quarter yellow linen backed illustrated and decorated printed paper over boards with Sadlier s ad printed on the bottom board, a fine copy and a fine decorative example school book design of the period, very unusual in this condition

100.00


A 1886 new edition of the first 1883 edition.



## 65. SCROPE, G. Poulett (edited by).

Memoir of the Life of The Right Honourable Charles Lord Sydenham, With A Narrative of His Administration in Canada. London. John Murray. **1843**. 8vo. 21.3cm, The First Edition, xii,498p., engraved frontis portrait, in contemporary full polished calf, gilt ruled raised bands, gilt titles on dark crimson leather label, gilt ruled borders on the boards, marbled endpapers and edges, armorial bookplate, a near fine sound clean copy 250.00

T.P.L. 2483. Gagnon I 3442. Sabin 78507. cf. Lande 777. Dennis p43. Dion ne 1218. Gagnon I 3442. A biography of Charles Poulett Thompson, Lord Sydenham, who was appointed Governor General of Canada in 1839, with instructions to oversee the implementation of Lord Durham's recommendations and bring about the Union of the Provinces in 1841. Almost the entire volume deals with Lord Sydenham's Canadian administration

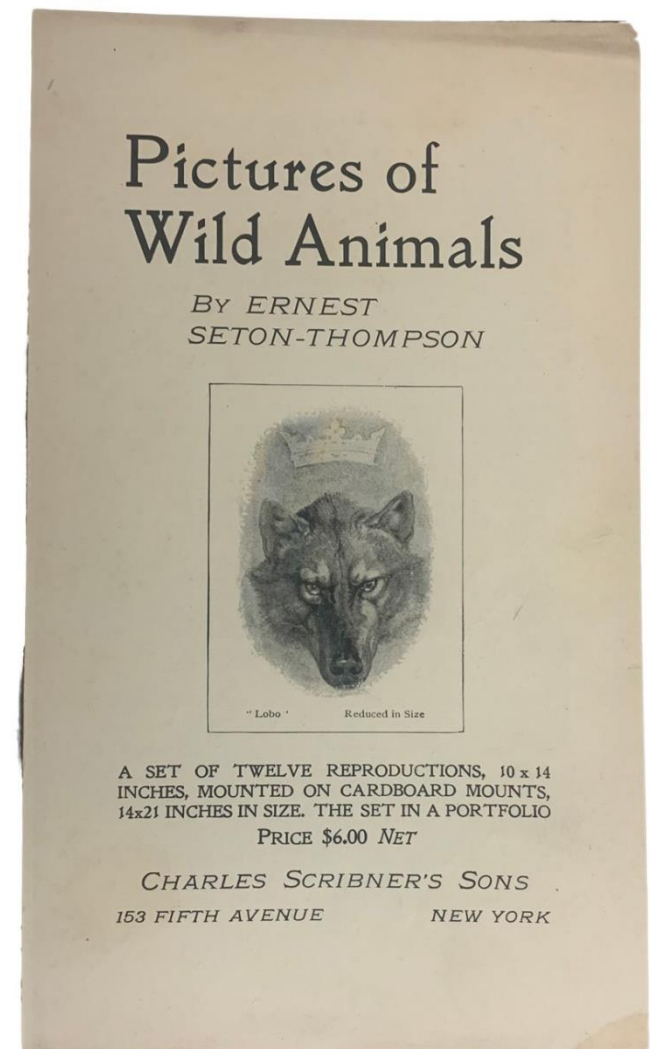




## 66. SETON-THOMPSON, Ernest [Ephemera]

**Advertising - Pictures of Wild Animals.** A Set of Twelve Reproductions, 10 x 14 inches, Mounted on Cardboard Mounts, 14 x 21 inches in size. The set in a Portfolio. Price \$6.00 Net. New York. Charles Scribner s Sons. Nd. 12mo., 18.5cm, single sheet folded to 4 pages, 4 text illustrations, fine condition, rare 50.00

No listings or references located.




"One of the classics of early western Canadian travel literature". Peel.

## 67. SOUTHESK, The Earl of

**Saskatchewan and the Rocky Mountains.** A Diary and Narrative of Travel, Sport, and Adventure, during a Journey through the Hudson's Bay Company's Territories in 1859 and 1860. Edinburgh. Edmonston & Douglas. **1875.** 8vo, 22cm, the first edition, second issue, xxx,448p., errata, half title, with 7 full page wood engraved plates, 22 text illus., 2 facsimiles, and 2 folding maps with colour outline (one map has closed tears expertly repaired at the fold, bound in full tan calf, gilt ruled raised bands and boards, gilt decorations in the panels, crimson spine labels, a.e.g, marbled endpapers, bookplate, some light wear at the edges, else a fine copy 750.00

Peel (3) 411. "One of the classics of early western Canadian travel literature". The Earl of Southesk had toured the northwest in 1858-60 when buffalo herds still offered sport to the gentleman hunter. Looping from Fort Garry to Jasper's House, down to Bow Fort and back to Edmonton, he missed an intended trip through hostile Blackfoot and Cree country. Publishing after a twenty year interval, Southesk collated his memory with the reports of other travelers but retrained items from his diary in their original freshness. For instance, a ridiculous encounter when two splendidly dressed Indigenous entered his tent while he was washing himself in his India rubber bath. "We stared at one another for a moment, then a radiant smile came over their faces, and there was a general laugh after which I continued my sponging, to their evident wonder and amazement". Southesk summarizes: "Long wearisome riding, indifferent, monotonous country, no sport to speak of, hard bed upon ground, hot sun, wet, no companion of my own class; nevertheless I am happier than I have been for years". Waterston p143.

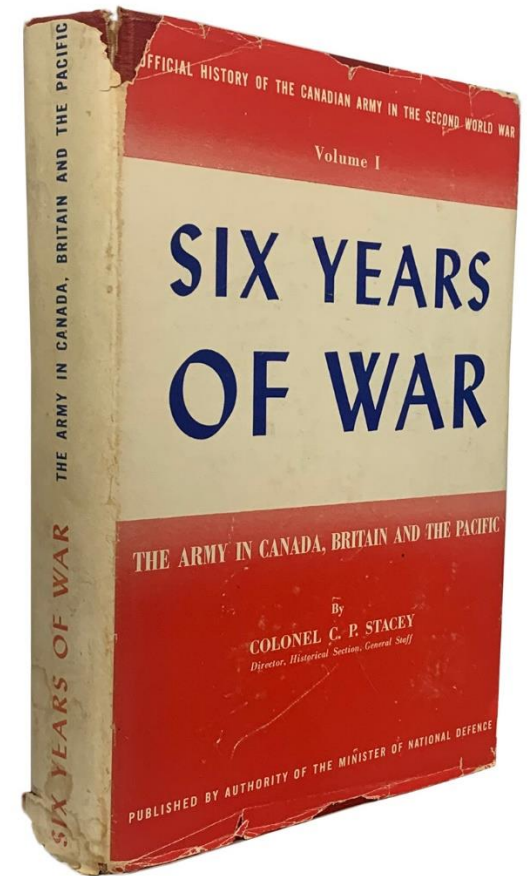


## 68. STACEY, C.P.

Six Years of War. The Army in Canada, Britain and the Pacific. Volume One.

Ottawa. National Defense. 1957. 24.5cm, 629p. with 14 maps, (including 7 in colour & 4 folding), and 38 illustrations, red cloth, very good in chipped jacket 50.00

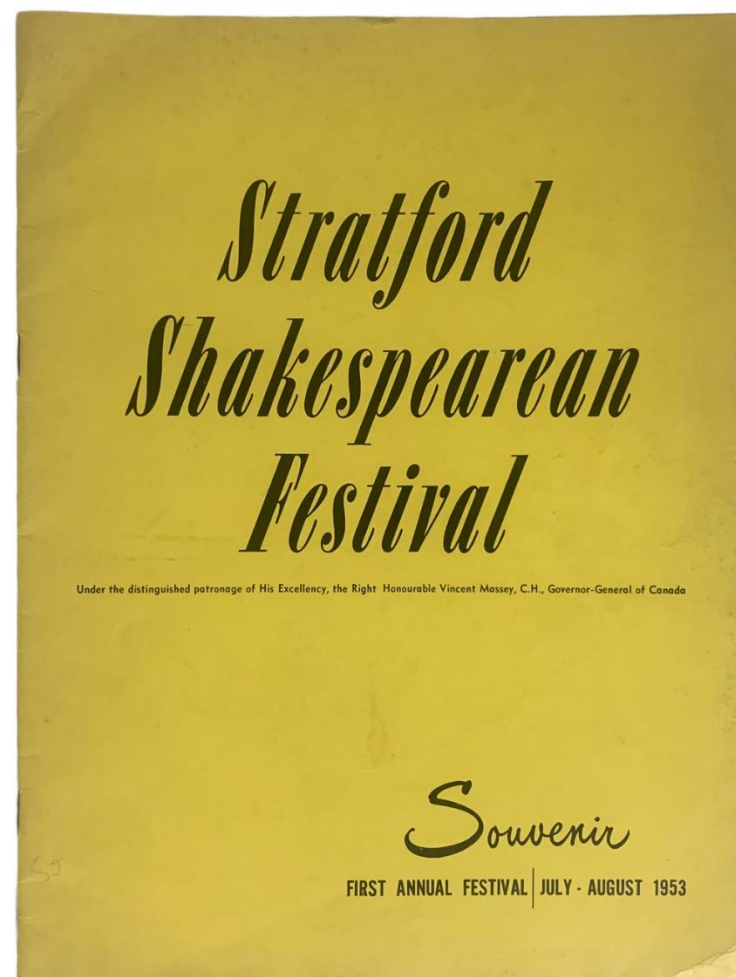
W.A. (Bill) McDill's copy.



## 69. STRATFORD Shakesperean Festival

Stratford Shakesperean Festival of Canada. (Under the distinguished patronage of His Excellency The Right Honourable Vincent Massey, C.H. Governor-General of Canada). The first annual festival presented Alec Guinness and Irene Worth in Shakespeare's Richard Third and All's Well that Ends Well. [Souvenir Program. First Annual Festival. July-August 1953.] Toronto. Modern Distributors Limited. 1953. Folio. 30cm, [28]p., illustrated (numerous portraits), ads, printed yellow wraps, fine condition 150.00

Includes large portrait of Alec Guinness and his article Shakespeare in Modern Dress. Also: Notes on All's Well that Ends Well by Tyrone Guthrie and Notes on Richard III by Donald Harron. A souvenir program of the scarce first issue.






## 70. THELLER, E.A.

Canada in 1837-38, showing, By Historical Facts, the causes of the late attempted revolution, and of its failure; the present condition of the people, and their future prospects, together with the Personal Adventures of the Author, and others who were connected with the revolution. Philadelphia. Henry F. Panners. & New York. J & H.G. Langley. **1841**. 12mo. A mismatched set 18 & 19cm, first edition, in 2 volumes, 264 & 316pp., volume in half contemporary roan and pebbled boards, some wear on the edges & volume 2 in the original ribbed green cloth, gilt spine titles, blind ruled borders and large panel with blind stamped decoration, fine condition 400.00

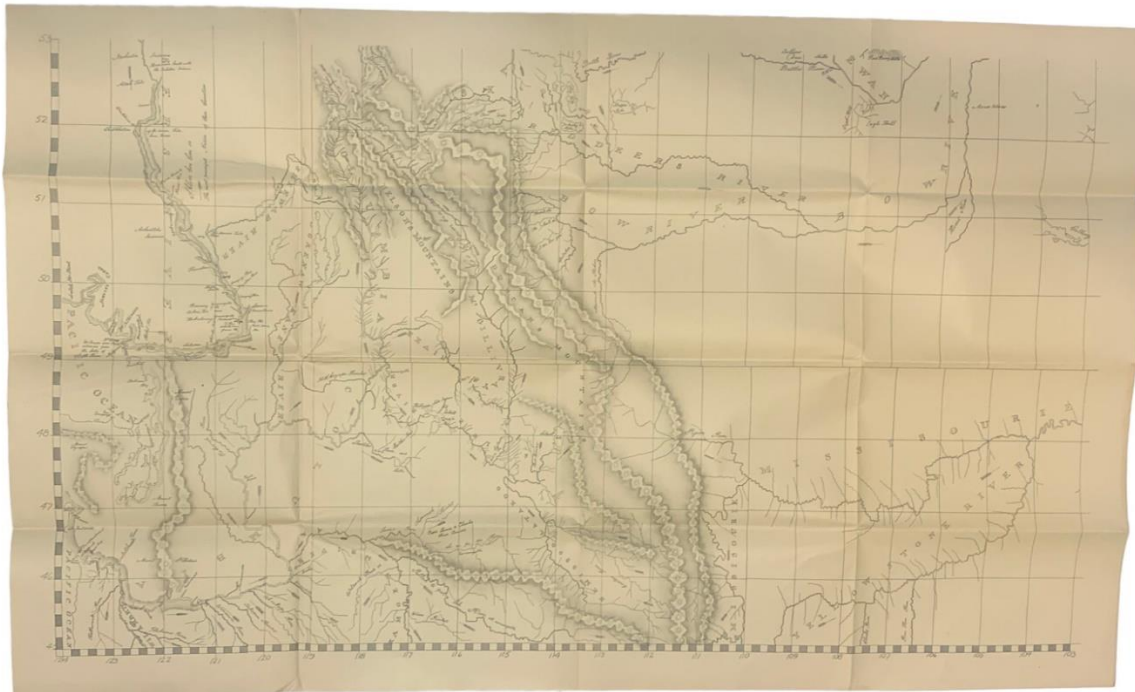

T.P.L. 2217. Gagnon I 3513. Lande 832. Morgan p370. Story p699. Sabin 95297. An interesting first hand account of the 1837 Rebellion in Upper and Lower Canada, and its aftermath. Theller, an American, had practiced medicine in Montreal for several years, and later returned to the United States and joined the American Filibusterers along the Canadian border. He was captured on Lake Erie while in command of a privateer, and was tried and condemned for high Treason. The narrative contains considerable detail regarding his trial and imprisonment and his subsequent escape from the Citadel in Quebec, as well as accounts of other rebels and their sympathizers, including Sutherland, Lount, Matthews, Montgomery, Morden, Anderson, Hunter, Morrison, Durand and Wilfred Nelson.



## 71. THOMPSON, David

David Thompson's Narrative of His Explorations in Western America, 1784-1812. Edited by J.B. Tyrrell. The Champlain Society, No. 12. Toronto. The Champlain Society. 1916. Thick tall8vo, 24cm, THE FIRST EDITION, xcvi, 582p., with 18 plates & 8 folding maps, (3 on colour, 4 large folding in rear pocket), limited to 550 numbered copies, this being #171, in the original crested red cloth, t.e.g., spine has red paint splash at bottom edge, rear board stained, small tide line stain (from 493p. - 511p.), , very good 3000.00

David Thompson (1770-1857), was first a surveyor for the Hudson's Bay Company, then in the employ of the North West Fur Company, spending twenty seven years exploring and mapping the North West territory between Lake Superior and the Pacific coast. "Although



regarded as one of the greatest geographers of all time, Thompson spent the last years of his life in dire poverty at Longueuil, Lower Canada, working on a Narrative of his experiences from 1784 to 1812. It was edited for the Champlain Society by J.B. Tyrrell in 1916. Story p795.


Part I: covers Thompson's experiences and travels in the service of the Hudson Bay Company and North West Company in the country east of the Rockies between 1784 and 1807. Part II: covers in detail the years 1807 to 1812. Thompson wrote the manuscript about 1847, many years after he left the west. Peel (3) 78. Our last copy was in catalogue 73, in 1986.

## 72. THOMPSON, David

David Thompson's Narrative, 1784-1812. A new edition with added material edited with an introduction and notes by Richard Glover. The Champlain Society, No. 40. Toronto. 1962. tall8vo, 23.5cm, cii,410p., limited numbered edition of 725 copies, this being #142 (100 copies reserved), rear folding map, original crested red cloth, gilt spine titles, t.e.g., a bright fine copy

500.00

David Thompson (1770-1857), was first a surveyor for the Hudson's Bay Company, then in the employ of the North West Fur Company, spending twenty seven years exploring and mapping the North West territory between Lake Superior and the Pacific coast. "Although regarded as one of the greatest geographers of all time, Thompson spent the last years of his life in dire poverty at Longueuil, Lower Canada, working on a Narrative of his experiences from 1784 to 1812. It was edited for the Champlain Society by J.B. Tyrrell in 1916. A new edition by R. Glover (1962) contains some pages that were missing when the Tyrrell edition was made". Story p795.

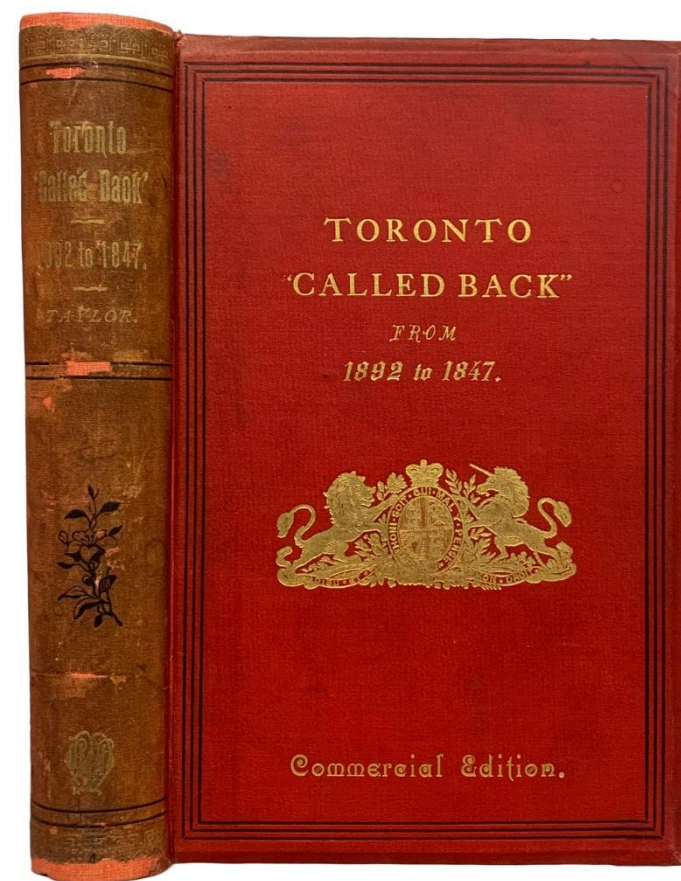




### 73. TAYLOR, Conyngham Crawford

Toronto "Called Back", from 1892 to 1847. Its wonderful Growth and Progress, with the development of its manufacturing industries, and reminiscences extending over the above period, including the introduction of the bonding system through the United States. Bound with: Toronto "Called Back" and Emigration, with Reminiscences of a recent trip to Great Britain and Ireland. Containing an account of the visit of Her Majesty the Queen to Wales, the Mersey tunnel, Manchester Ship Canal... Toronto. William Briggs, Publisher. **1892 & 1890**. 8vo, 22.2cm, 2 volumes in One, third thousand, (commercial edition). 328,[1] & 134pp. frontis portrait, numerous plates from wood engraved illustrations and from photographs, bound in original red cloth, black and gilt stamped decorations and borders, beveled boards, expertly restored, a fine copy thus, this edition which is substantially different than the more common 1886 is scarce.

150.00

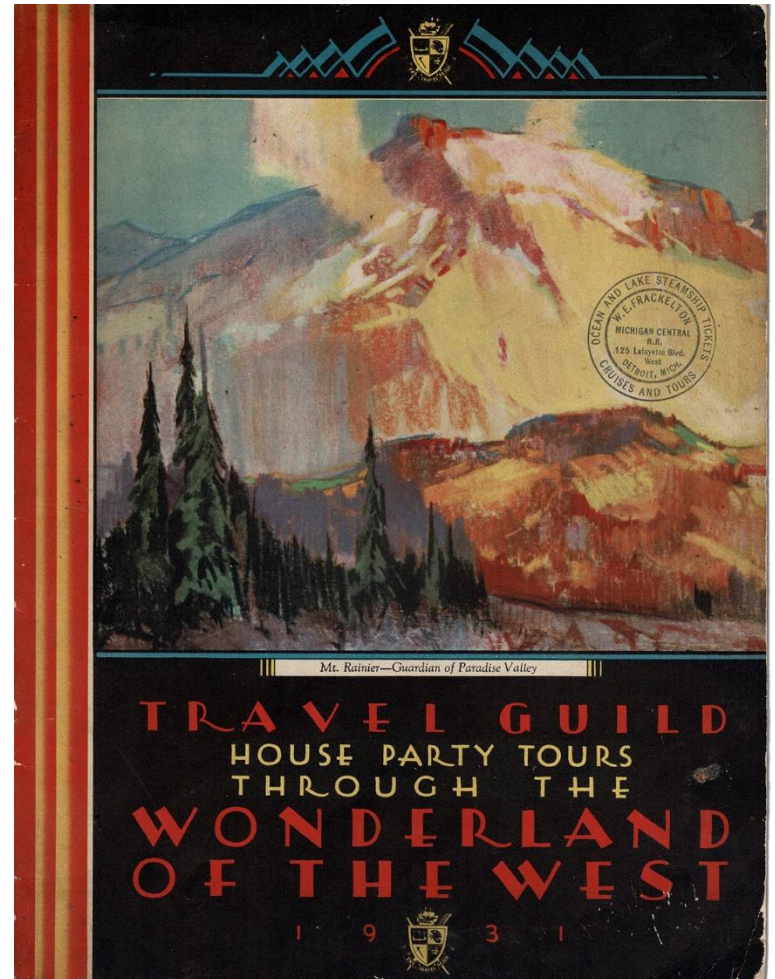




## 74. [TRAVEL Brochure].

Travel Guild. House Party Tours through the Wonderland of the West. 1931. [cover title]. Chicago. The Travel Guild. 1931. 4to. 28cm, 32p., with 40 blue tone illustrations, 2 maps, itineraries, colour art reproductions on covers, "Mt. Rainier Guardian of Paradise Valley" & Already up. "Lake Louise Beauty Incomparable" on the bottom wrap, several agents stamps, (Michigan Central R.R.), internally fine, cover condition very good 100.00

Not in Peel. The House Party special trains operated in cooperation with the Canadian Pacific and Milwaukee Road railways. Well illustrated guide with trains and western sights and landmarks. Canadian tours included Canadian Rockies, Banff, Lake Louise, Vancouver and "Quaint" Victoria. Cover colour art of Mount Rainier and Lake Louise.

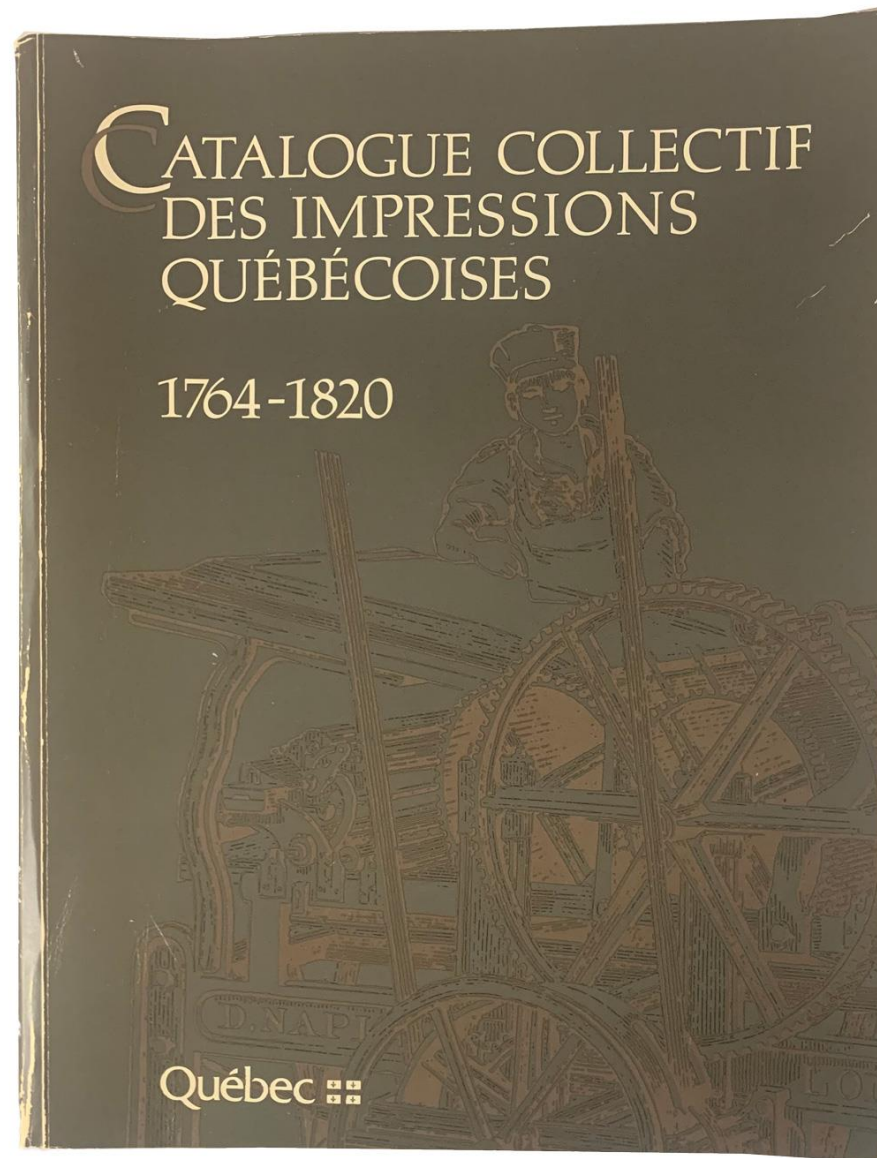


75. VLACH, Milada & Yolande Buono

Catalogue Collectif Des Impressions Quebecoises, 1764-1820. Quebec. Bibliotheque Nationale du Quebec. 1984.

4to. 28cm, xxxiii, 251 & 195 (indexes) pages, printed stiff gray wrappers, some slight edge wear on the spine else a fine sound copy

75.00



## Ordering:

Call or Email Anytime. 613-230-2277 or email to: [books@mcgahernbooks.ca](mailto:books@mcgahernbooks.ca)

- VISA & MASTERCARD accepted, give card number and expiry date.
- Prices are in Canadian Funds and are net.
- Postage Charges are extra & are billed at cost.
- Please specify if ordering on approval.
- All books are offered subject to prior sale.
- We make every effort to ship books on the day the order is received.
- All Invoices Are Payable on Receipt.
- Your patronage is appreciated.

We plan to issue ten/twelve catalogues yearly. We hope you enjoy this material and our descriptions as much as we enjoy doing them and that you find a choice item or two.

Patrick & Liam McGahern, Jeremy Scharf, Clive Gilbert